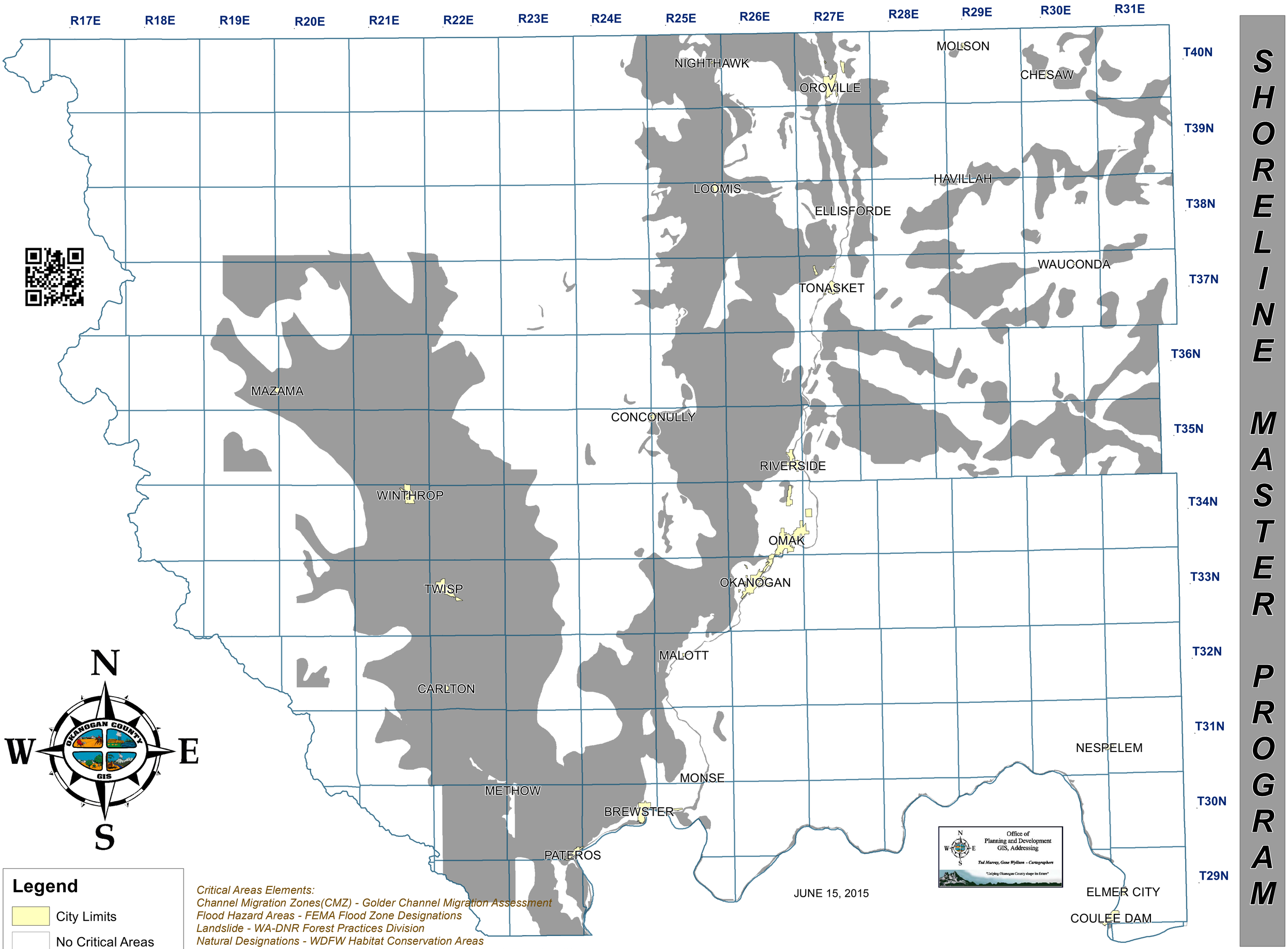

Legend

- City Limits
- No Critical Areas
- PHS

Critical Areas Elements:
Channel Migration Zones(CMZ) - Golder Channel Migration Assessment
Flood Hazard Areas - FEMA Flood Zone Designations
Landslide - WA-DNR Forest Practices Division
Natural Designations - WDFW Habitat Conservation Areas
Slope Stability - USGS Digital Elevation Model (Spatial Analysis/Calculate Slope)
Wellhead Protection Program - Washington State Dept. of Health
Wetland Considerations - US Fish and Wildlife National Wetlands Inventory
Wildlife Habitat - WDFW Priority Habitats and Species

WDFW Habitat Conservation Areas

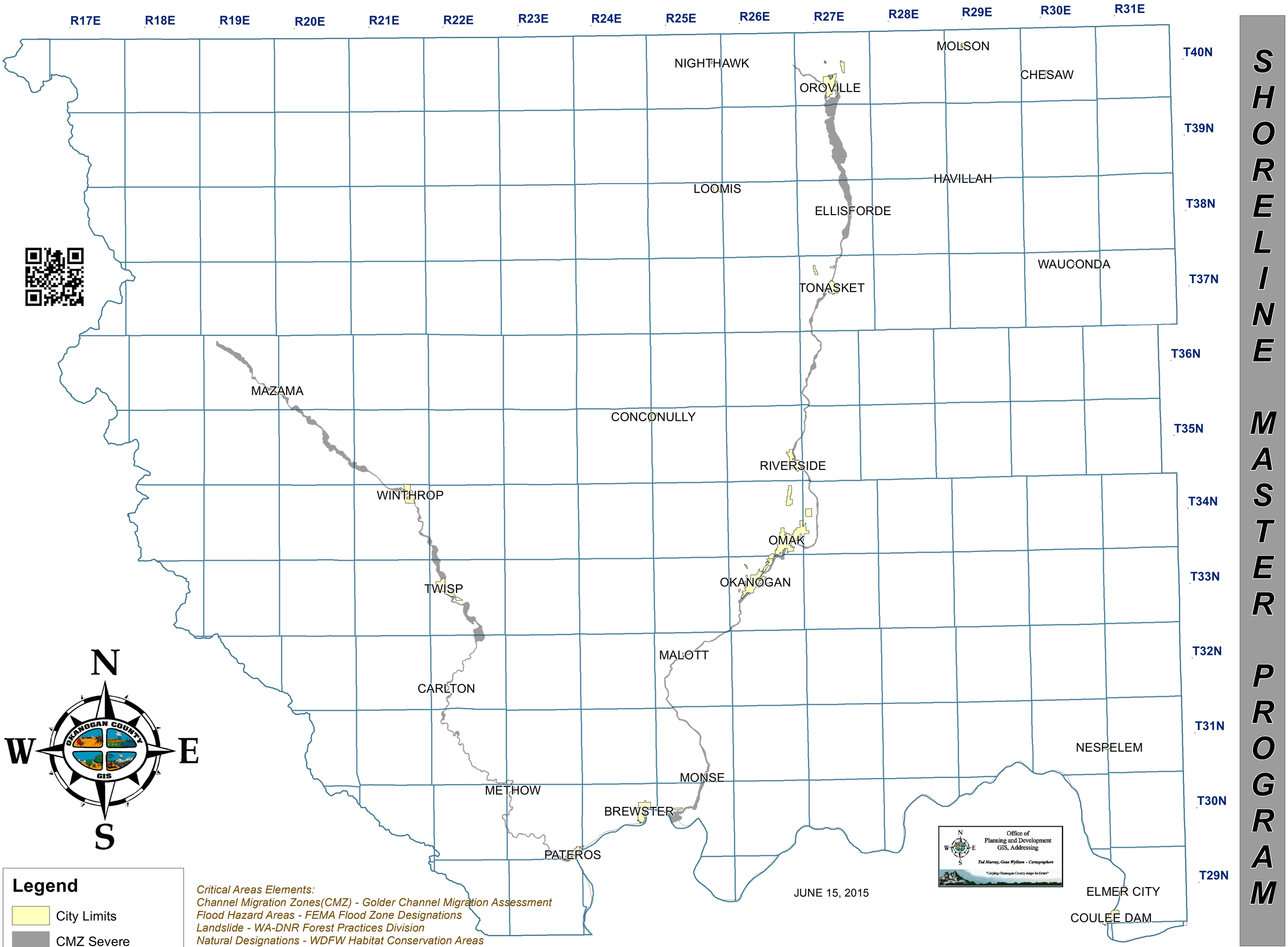

Geologically Hazardous Areas

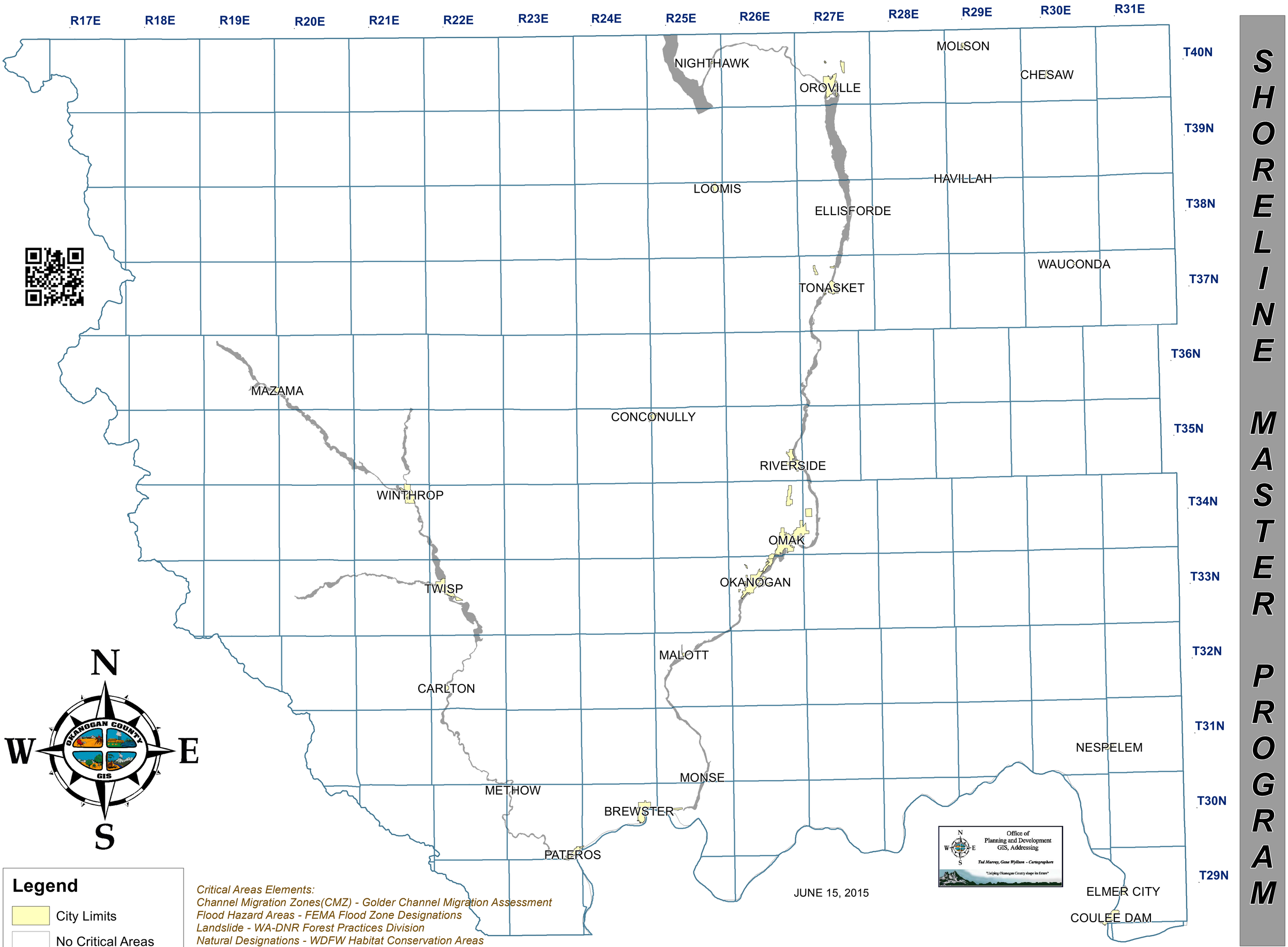
R17E
R18E
R19E
R20E
R21E
R22E
R23E
R24E
R25E
R26E
R27E
R28E
R29E
R30E
R31E
T40N
T39N
T38N
T37N
T36N
T35N
T34N
T33N
T32N
T31N
T30N
T29N
NIGHTHAWK
OROVILLE
MOLSON
CHESAW
LOOMIS
HAVILLAH
ELLISFORDE
WAUCONDA
TONASKET
MAZAMA
CONCONULLY
RIVERSIDE
WINTHROP
OMAK
OKANOGAN
TWISP
MALOTT
CARLTON
NESPELEM
MONSE
METHOW
BREWSTER
PATEROS
ELMER CITY
COULEE DAM
N
W
E
S
OKANOGAN COUNTY
GIS
Office of
Planning and Development
GIS, Addressing
Ted Murray, Gene Wyllson - Cartographers
"Helping Okanogan County shape its future"
JUNE 15, 2015
Legend
City Limits
No Critical Areas
FEMA
Critical Areas Elements:
Channel Migration Zones(CMZ) - Golder Channel Migration Assessment
Flood Hazard Areas - FEMA Flood Zone Designations
Landslide - WA-DNR Forest Practices Division
Natural Designations - WDFW Habitat Conservation Areas
Slope Stability - USGS Digital Elevation Model (Spatial Analysis/Calculate Slope)
Wellhead Protection Program - Washington State Dept. of Health
Wetland Considerations - US Fish and Wildlife National Wetlands Inventory
Wildlife Habitat - WDFW Priority Habitats and Species
Frequently Flood Areas
SHORELINE MASTER PROGRAM

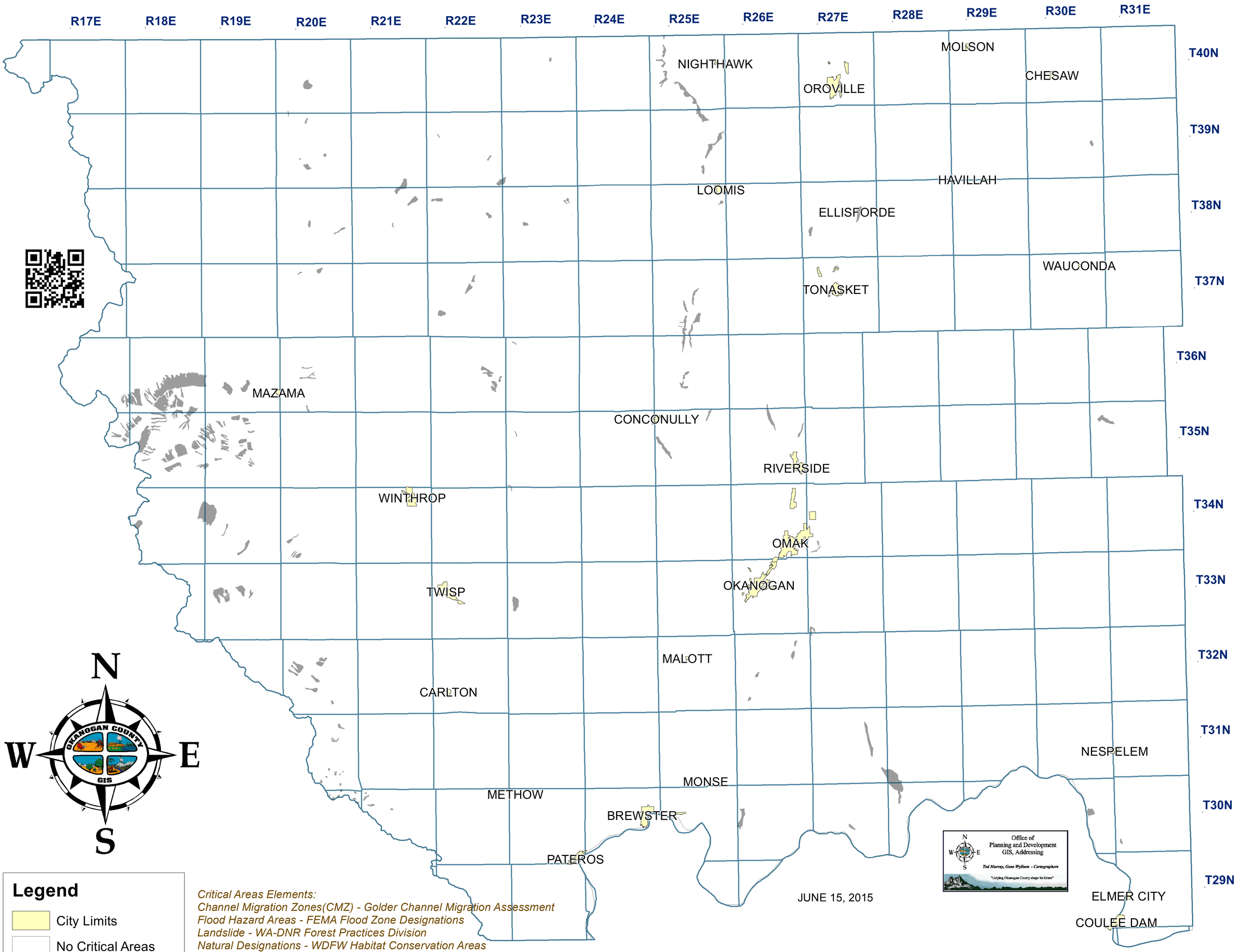

Geologically Hazardous Areas

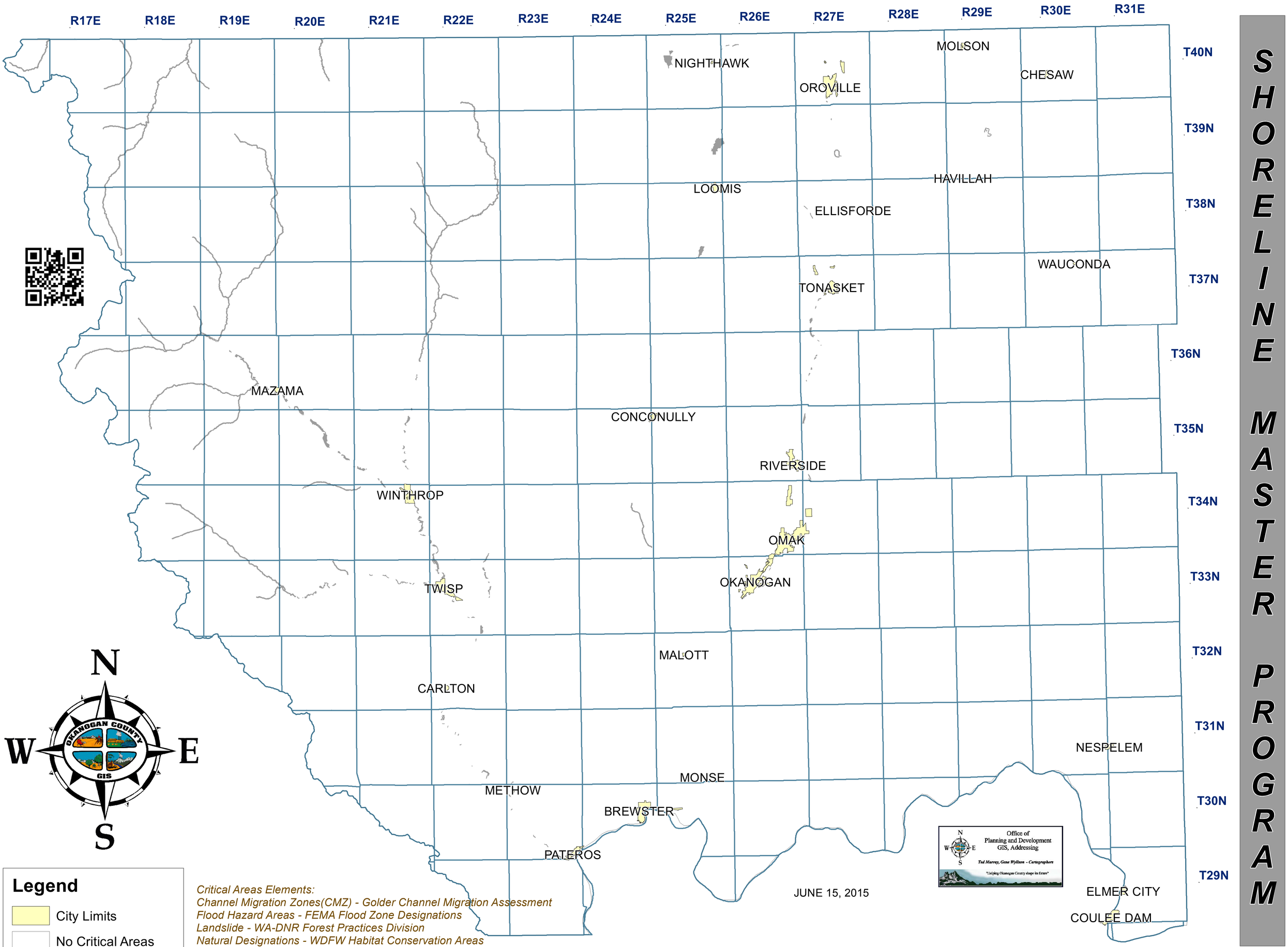
R17E
R18E
R19E
R20E
R21E
R22E
R23E
R24E
R25E
R26E
R27E
R28E
R29E
R30E
R31E
T40N
T39N
T38N
T37N
T36N
T35N
T34N
T33N
T32N
T31N
T30N
T29N
NIGHTHAWK
MOLSON
CHESAW
OROVILLE
LOOMIS
HAVILLAH
ELLISFORDE
WAUCONDA
TONASKET
MAZAMA
CONCONULLY
RIVERSIDE
WINTHROP
OMAK
OKANOGAN
TWISP
MALOTT
CARLTON
NESPELEM
MONSE
METHOW
BREWSTER
PATEROS
ELMER CITY
COULEE DAM
N
W
E
S
OKANOGAN COUNTY
GIS
Office of
Planning and Development
GIS, Addressing
Ted Murray, Gene Wyllson - Cartographers
"Helping Okanogan County shape its future"
JUNE 15, 2015
Legend
City Limits
No Critical Areas
Natural Designations
Critical Areas Elements:
Channel Migration Zones(CMZ) - Golder Channel Migration Assessment
Flood Hazard Areas - FEMA Flood Zone Designations
Landslide - WA-DNR Forest Practices Division
Natural Designations - WDFW Habitat Conservation Areas
Slope Stability - USGS Digital Elevation Model (Spatial Analysis/Calculate Slope)
Wellhead Protection Program - Washington State Dept. of Health
Wetland Considerations - US Fish and Wildlife National Wetlands Inventory
Wildlife Habitat - WDFW Priority Habitats and Species
WDFW Habitat Conservation Areas
SHORELINE MASTER PROGRAM

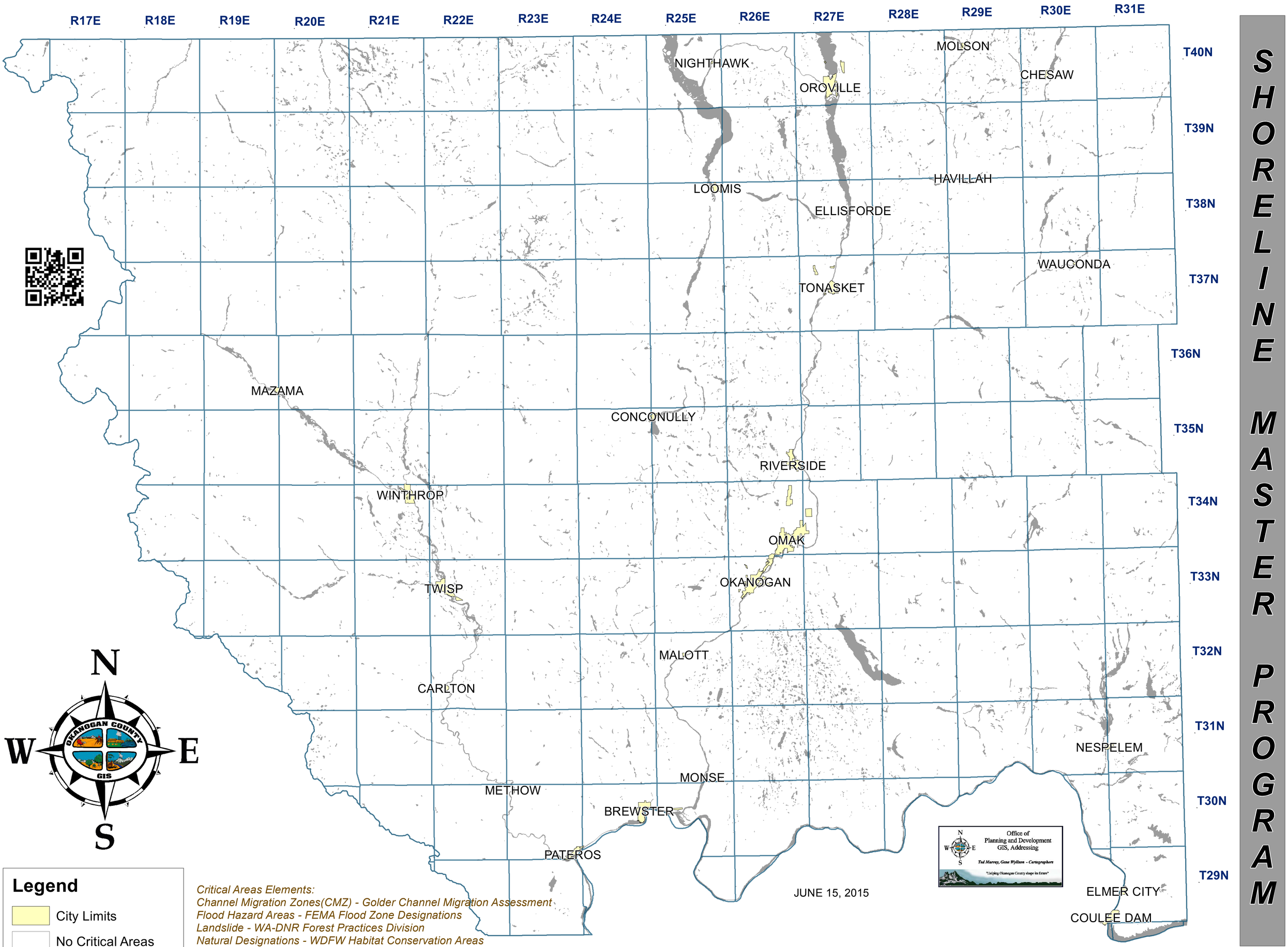

Legend

- City Limits
- No Critical Areas
- NWI

Critical Areas Elements:
Channel Migration Zones(CMZ) - Golder Channel Migration Assessment
Flood Hazard Areas - FEMA Flood Zone Designations
Landslide - WA-DNR Forest Practices Division
Natural Designations - WDFW Habitat Conservation Areas
Slope Stability - USGS Digital Elevation Model (Spatial Analysis/Calculate Slope)
Wellhead Protection Program - Washington State Dept. of Health
Wetland Considerations - US Fish and Wildlife National Wetlands Inventory
Wildlife Habitat - WDFW Priority Habitats and Species

Wetland Considerations

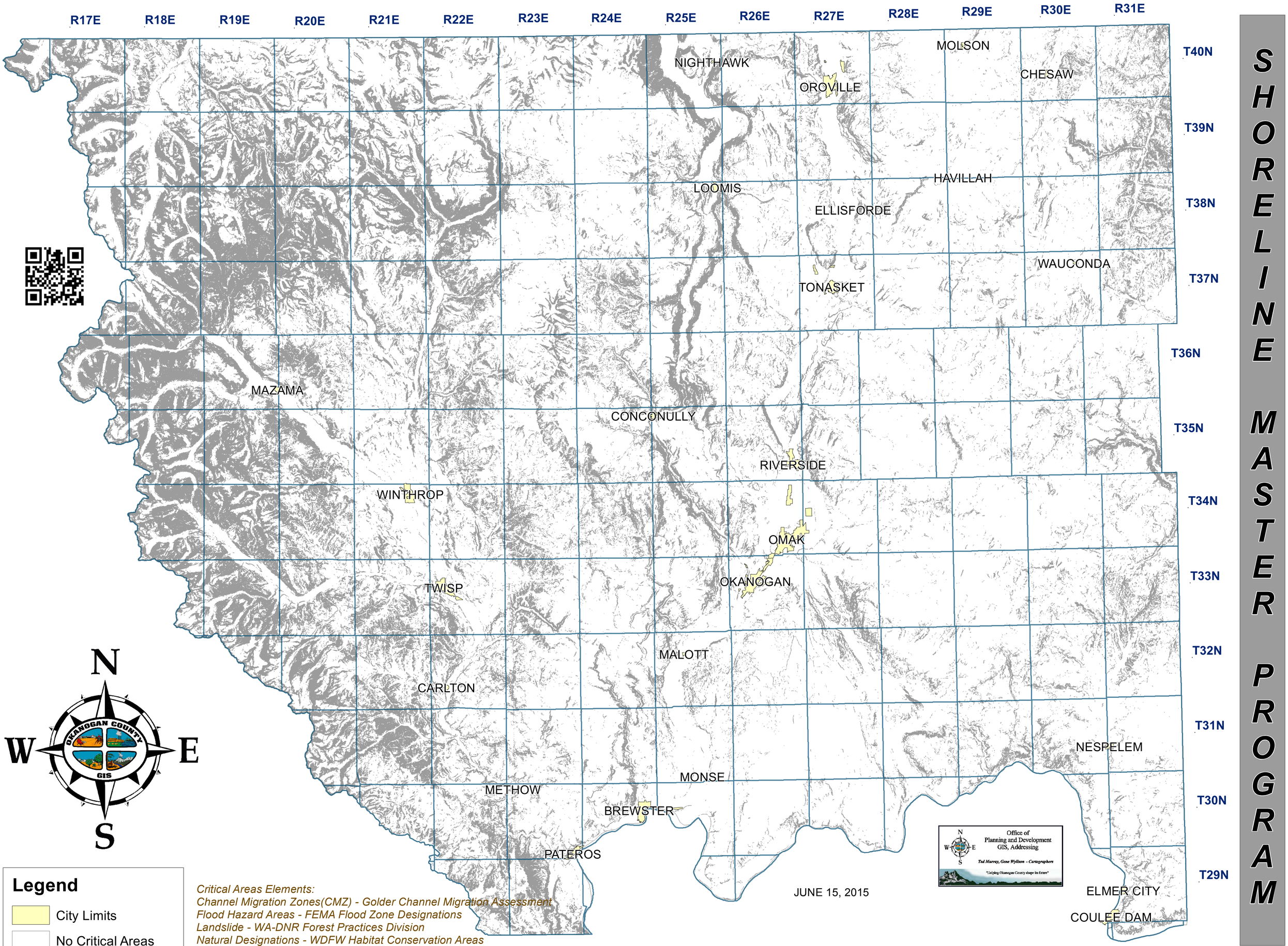

Legend

- City Limits
- No Critical Areas
- Slopes over 30%

Critical Areas Elements:
Channel Migration Zones(CMZ) - Golder Channel Migration Assessment
Flood Hazard Areas - FEMA Flood Zone Designations
Landslide - WA-DNR Forest Practices Division
Natural Designations - WDFW Habitat Conservation Areas
Slope Stability - USGS Digital Elevation Model (Spatial Analysis/Calculate Slope)
Wellhead Protection Program - Washington State Dept. of Health
Wetland Considerations - US Fish and Wildlife National Wetlands Inventory
Wildlife Habitat - WDFW Priority Habitats and Species

Geologically Hazardous Areas

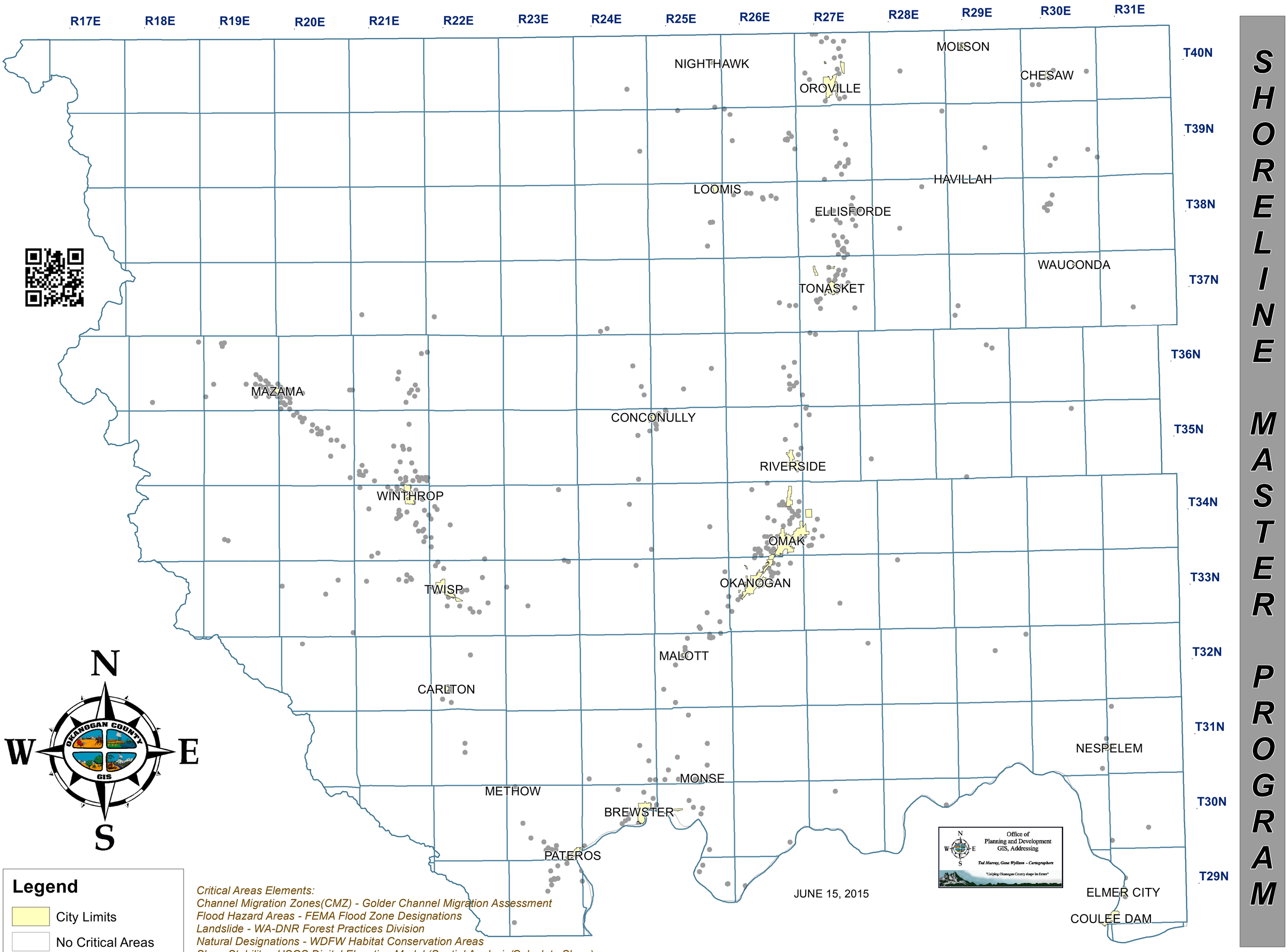

Legend

- City Limits
- No Critical Areas
- WHPA

Critical Areas Elements:
Channel Migration Zones(CMZ) - Golder Channel Migration Assessment
Flood Hazard Areas - FEMA Flood Zone Designations
Landslide - WA-DNR Forest Practices Division
Natural Designations - WDFW Habitat Conservation Areas
Slope Stability - USGS Digital Elevation Model (Spatial Analysis/Calculate Slope)
Wellhead Protection Program - Washington State Dept. of Health
Wetland Considerations - US Fish and Wildlife National Wetlands Inventory
Wildlife Habitat - WDFW Priority Habitats and Species

Wellhead Protection Program