Appendix E.3
Key Area Alterations

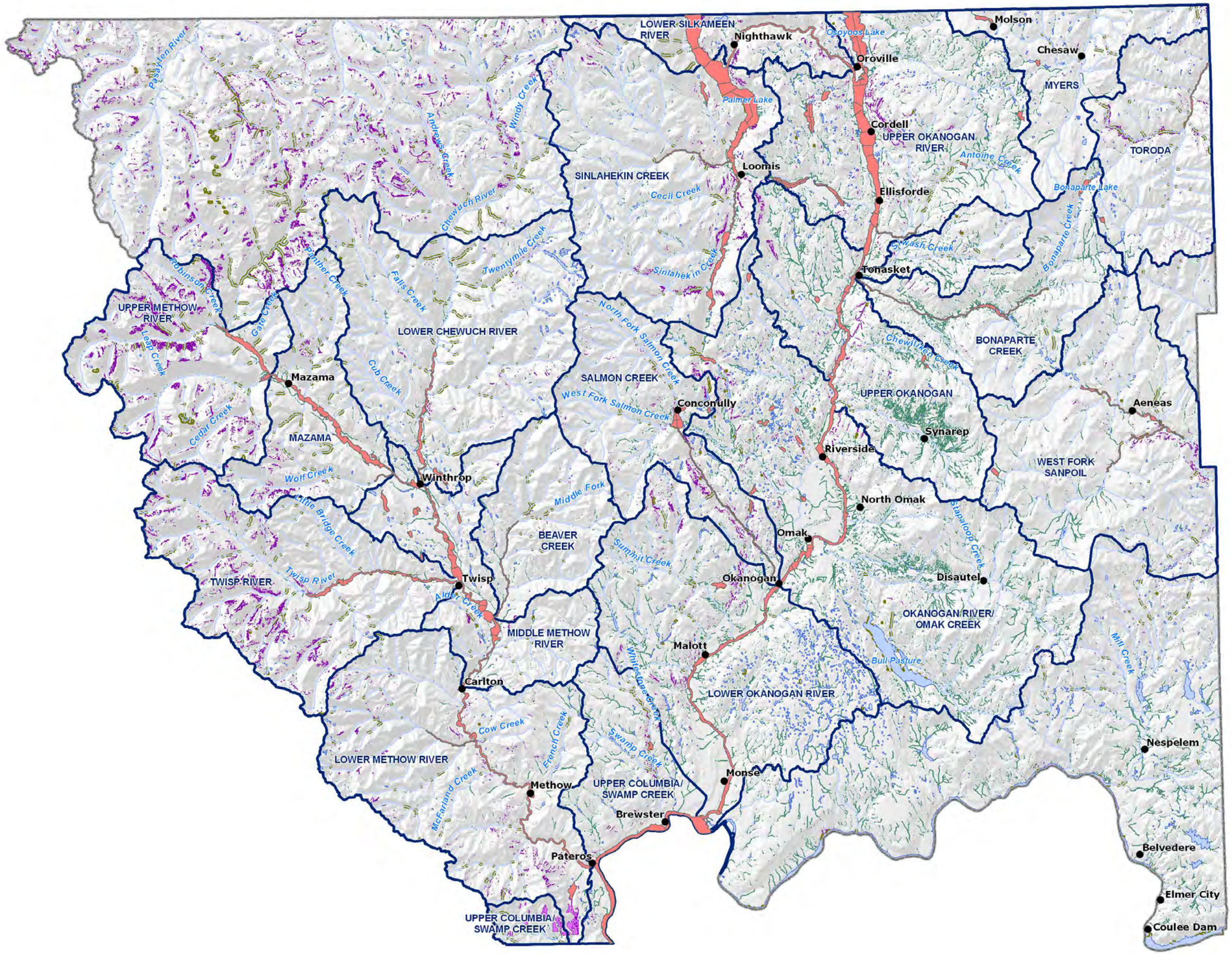

Legend

- Mass Wasting Areas Directly Upslope
- Wind Throw Potential
- Unconfined Channels
- Key Delivery Areas for P, N
- Analysis Unit Groups
- Okanogan County
- Community
- Lakes
- Rivers and Streams
- Watersheds

N W E S

0 5 10 15 Miles

Okanogan County Shoreline Master Plan

Riparian Inputs - Nutrient Sources

Key Areas

ENTRIX

T:\sharegis\gisnt\Okanogan\mxds\FIG01_OkanoganCounty_17illi_01.mxd 6/10/08 2:00 PM Heyerly

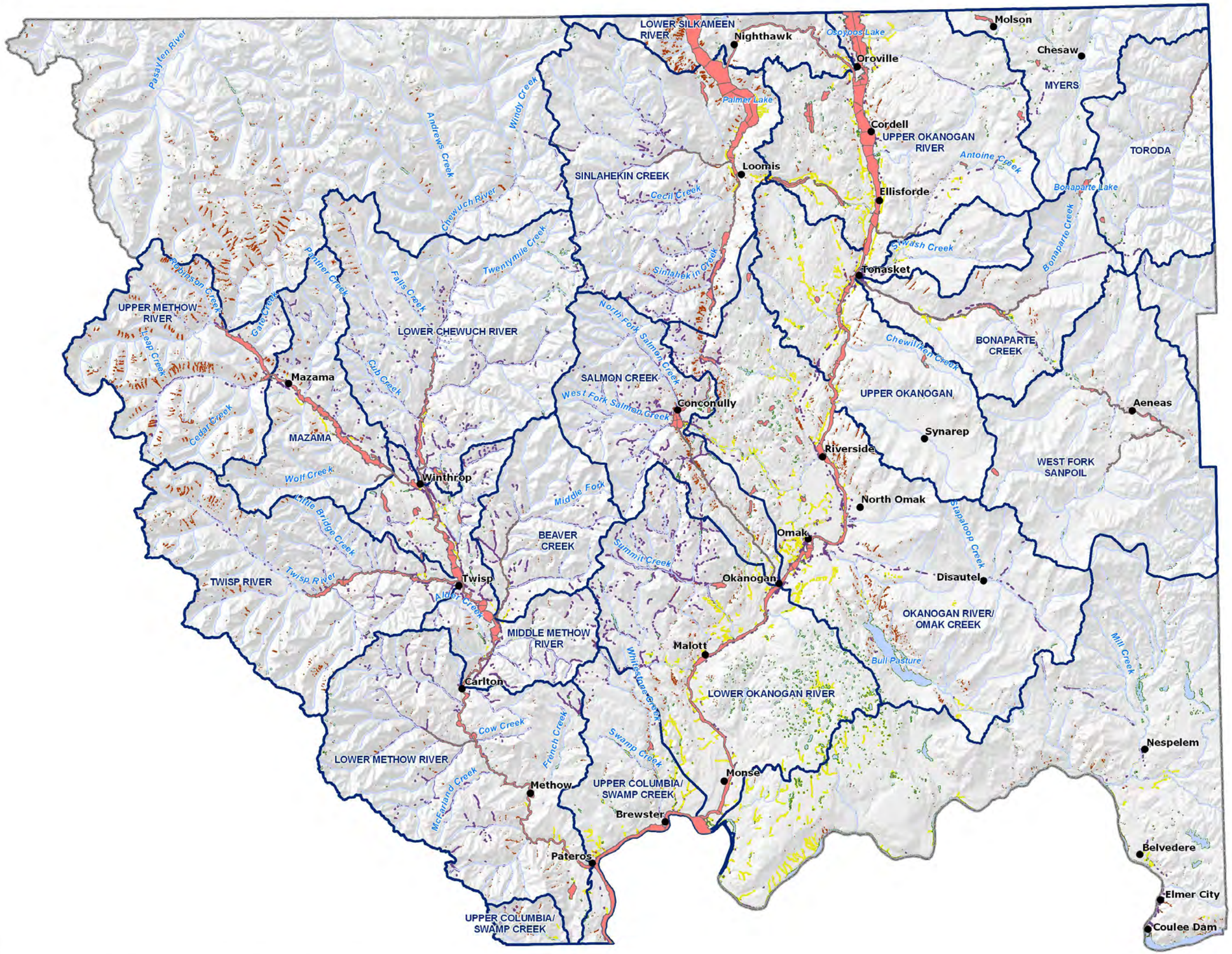

Legend

- Non-forested Land Cover on Mass Wasting Hazard Areas at Shorelines
- Non-forested Land Cover within 75' of Streams in a Floodplain
- Agriculture Land Cover at Shorelines
- Urban Land Cover at Shorelines
- Analysis Unit Groups
- Okanogan County
- Community
- Lakes
- Rivers and Streams
- Watersheds

N W E S

0 5 10 15 Miles

Okanogan County Shoreline Master Plan

Riparian Inputs - Nutrient Sources

Alterations

ENTRIX

T:\sharegis\gisnt\Okanogan\mxds\FIG01_OkanoganCounty_17i11i_01.mxd 6/10/08 2:00 PM Heyerly

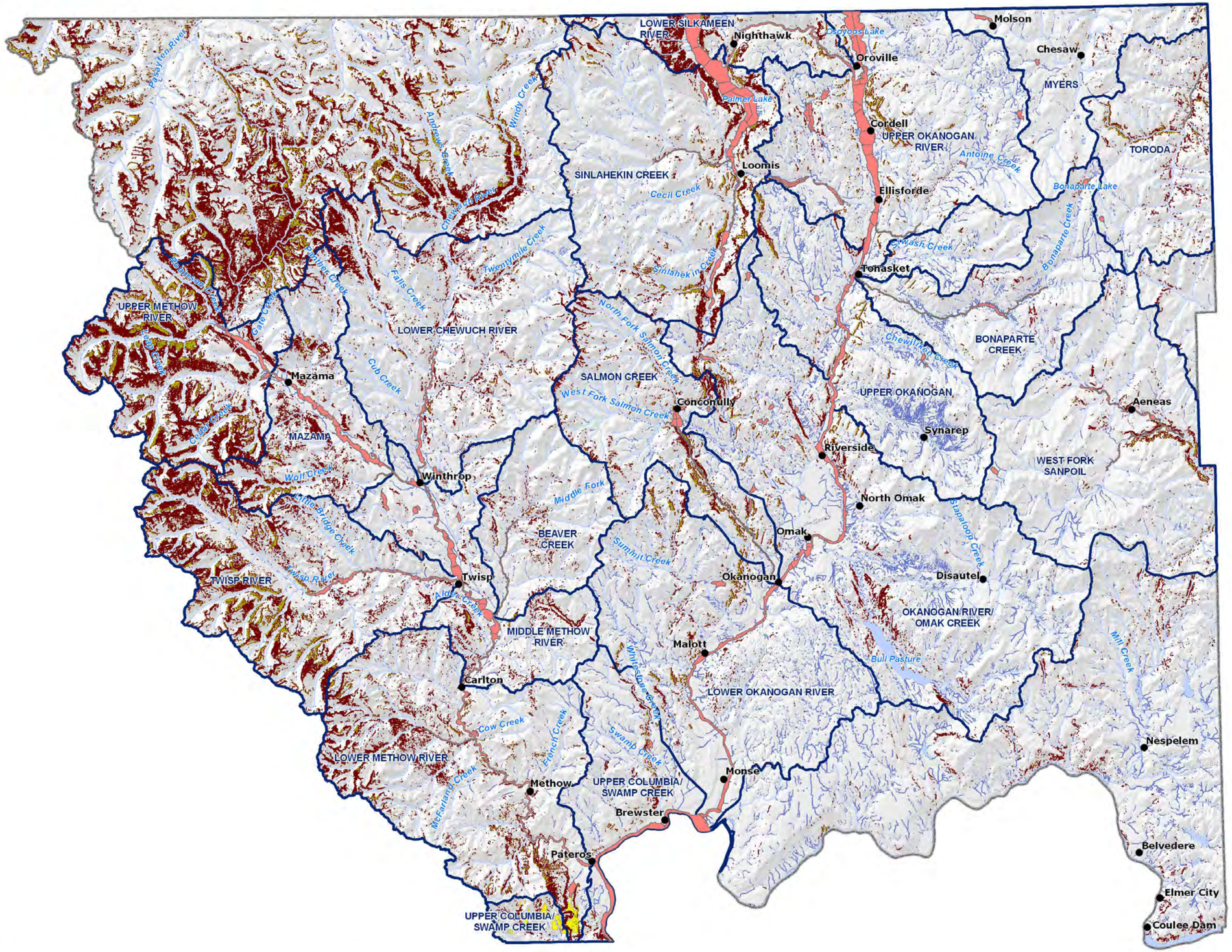

Legend

- Landslide Hazard Areas
- Highly Erodible Steep Slopes
- Floodplains
- Analysis Unit Groups
- Okanogan County
- Community
- Lakes
- Rivers and Streams
- Watersheds

N W E S

0 5 10 15 Miles

Okanogan County Shoreline Master Plan

Sediment Delivery and Supply

Key Areas

ENTRIX

T:\sharegis\gisnt\Okanogan\mxds\FIG01_OkanoganCounty_17i11i_01.mxd 6/10/08 2:00 PM Heyerly

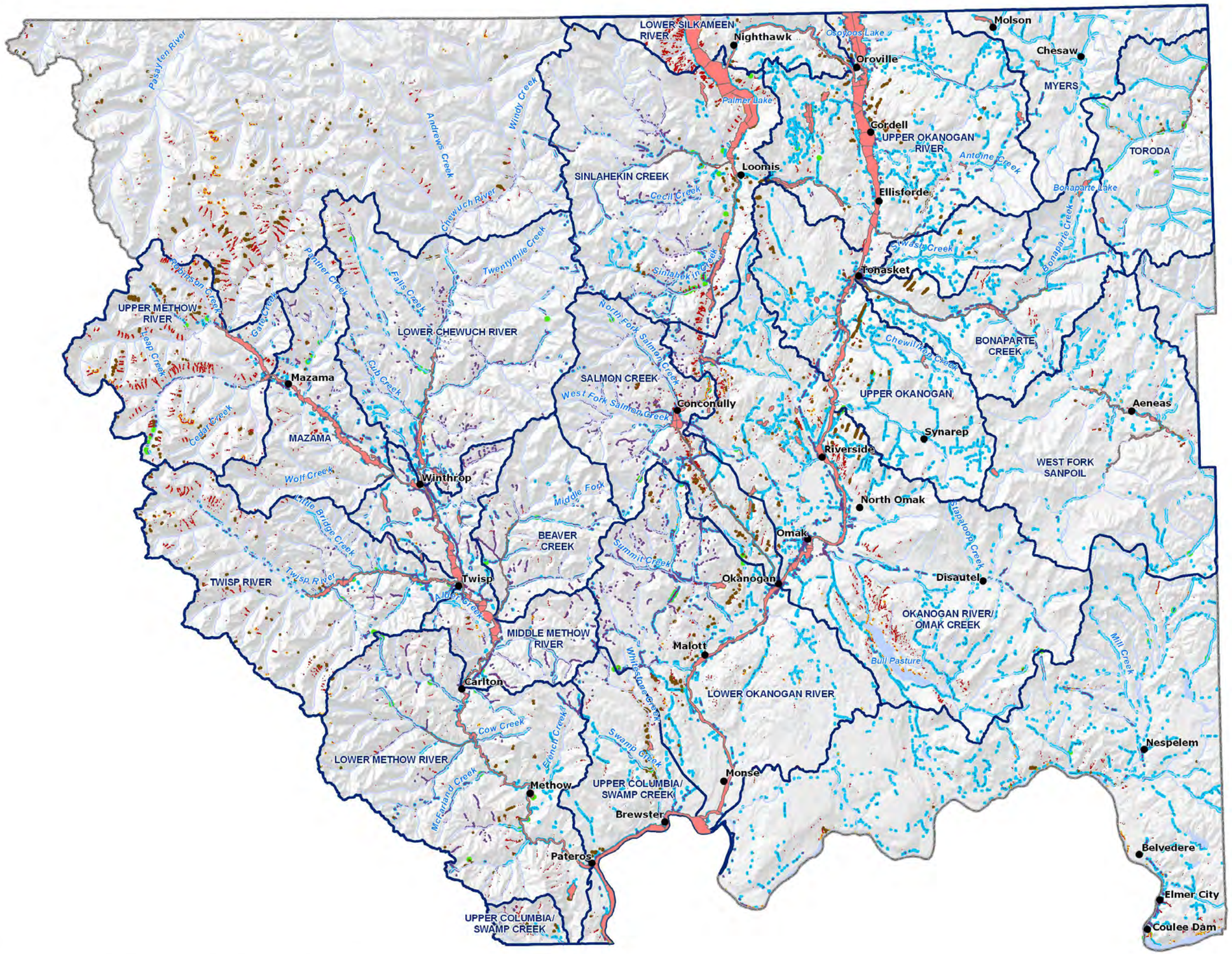

Okanogan County Shoreline Master Plan

Sediment Delivery and Supply

Alterations

ENTRIX

T:\sharegis\gisnt\Okanogan\mxds\FIG01_OkanoganCounty_17i11i_01.mxd 6/10/08 2:00 PM Heyerly

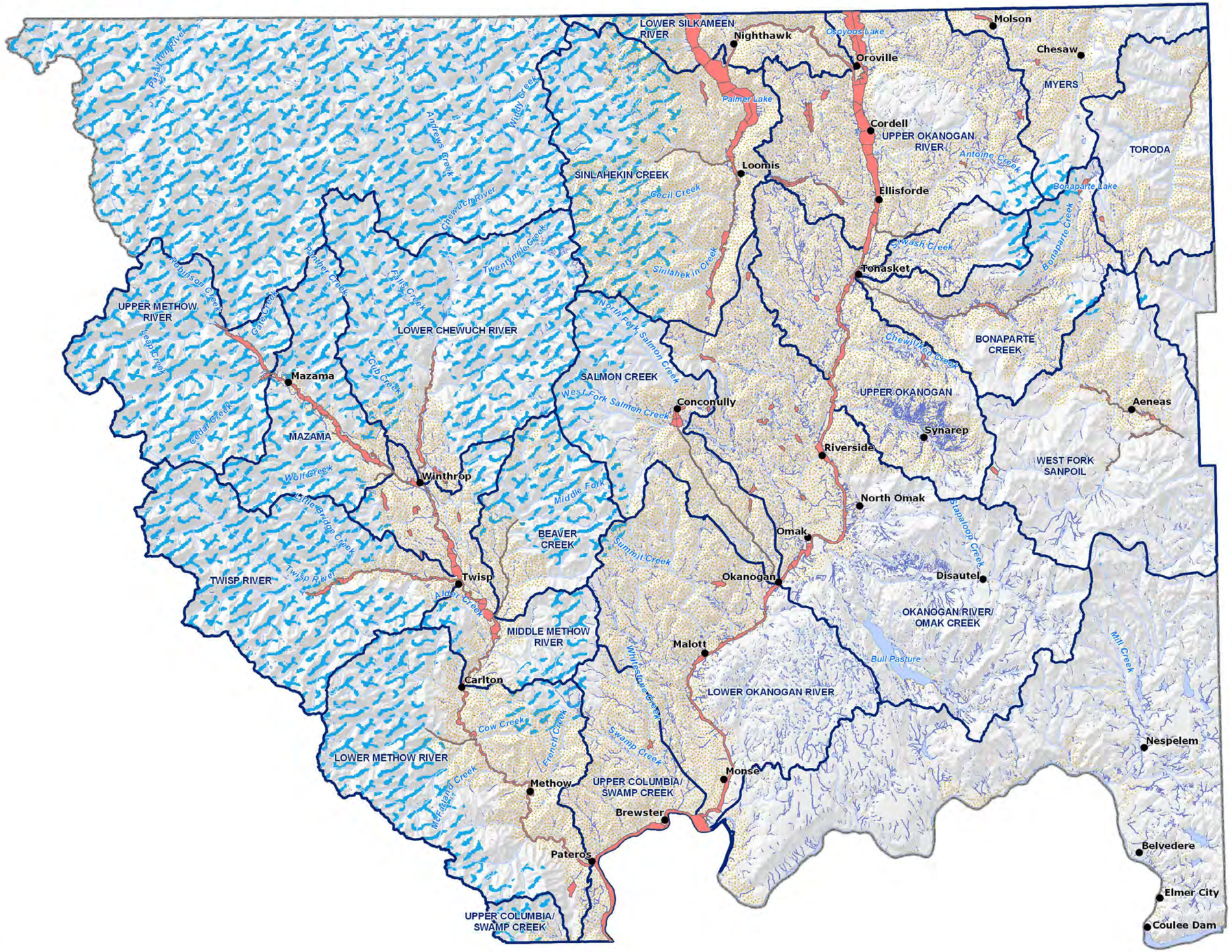

Legend

- Higher Precipitation Areas
- High Permeability Areas
- Low Gradient Floodplains
- Analysis Unit Groups
- Okanogan County
- Community
- Lakes
- Rivers and Streams
- Watersheds

N W E S

0 5 10 15 Miles

Okanogan County Shoreline Master Plan

Water Movement and Storage

Key Areas

ENTRIX

T:\sharegis\gisnt\Okanogan\mxds\FIG01_OkanoganCounty_17i11i_01.mxd 6/10/08 2:00 PM Heyerly

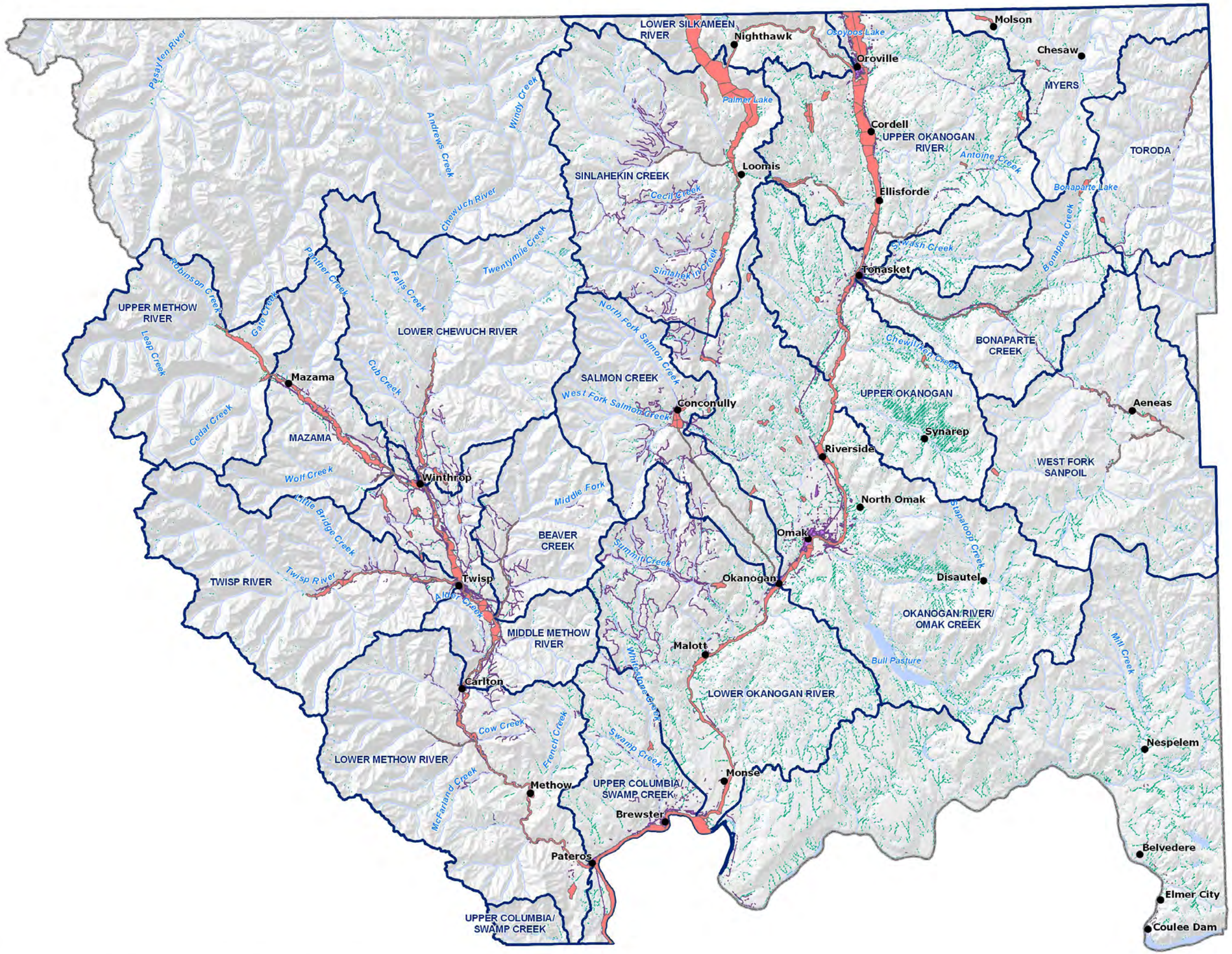

Legend

- Impervious Land Cover on Areas of High Permeability
- Non-forested Land Cover on Areas of High Permeability
- Analysis Unit Groups
- Okanogan County
- Community
- Lakes
- Rivers and Streams
- Watersheds

N W E S

0 5 10 15 Miles

Okanogan County Shoreline Master Plan

Water Movement and Storage

Alterations

ENTRIX

T:\sharegis\gisnt\Okanogan\mxds\FIG01_OkanoganCounty_17i11i_01.mxd 6/10/08 2:00 PM Heyerly