Appendix G.2
Restoration Plan Map Book

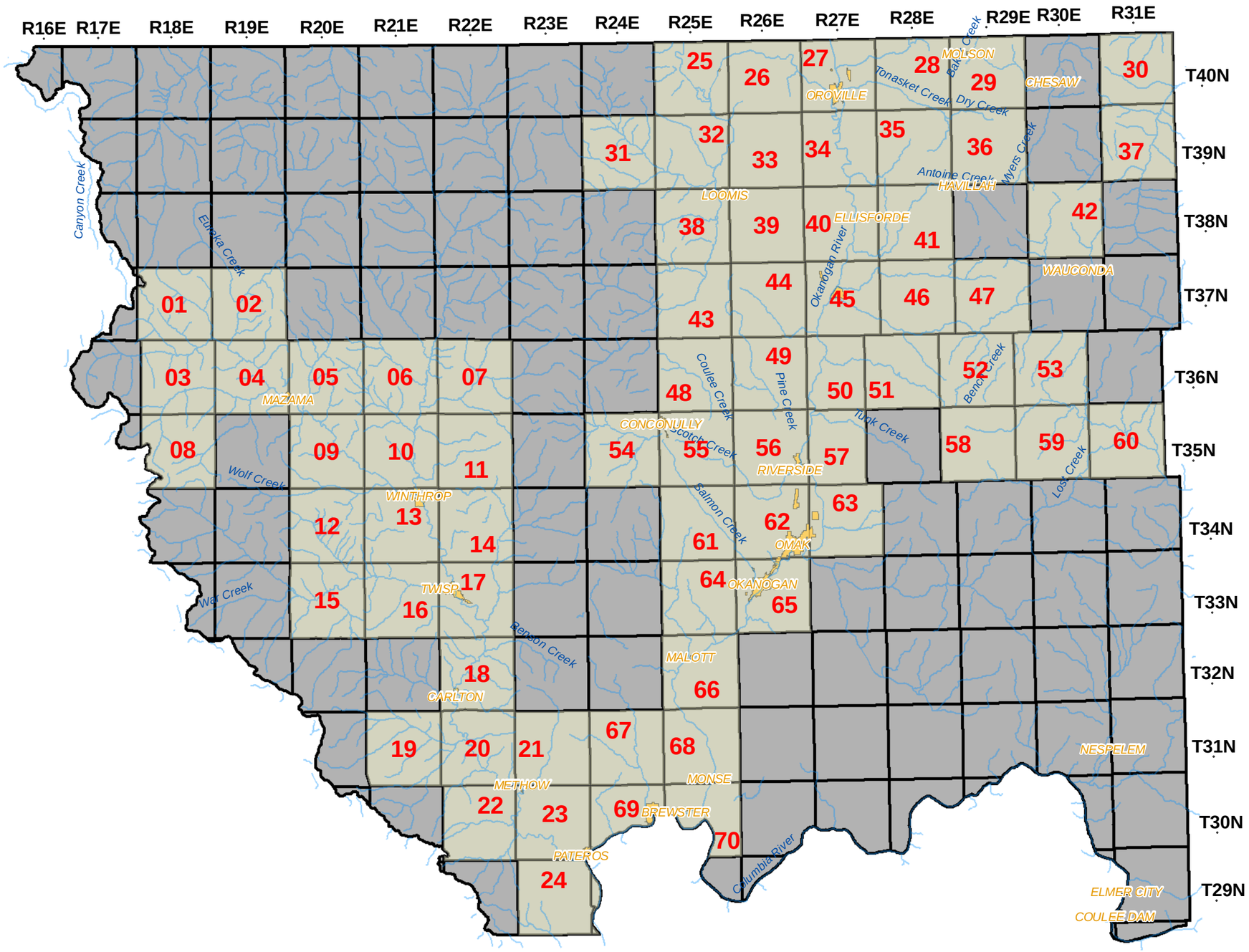

RESTORATION PLAN



Restoration Plan

T37N-R18E

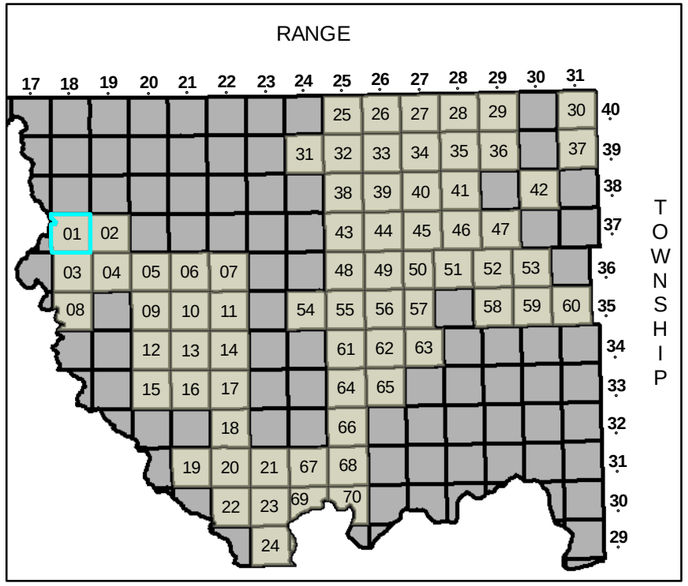

Legend

- Areas of High Potential for Restoration

Analysis Unit Quadrant

- 1 Low Condition, Low Resource
- 2 High Condition, Low Resource
- 3 Low Condition, High Resource
- 4 High Condition, High Resource
- Townships
- Shoreline Parcels
- Roads

JUNE 30 2009

1 inch = 3,200 feet

01

Restoration Plan

T37N-R19E

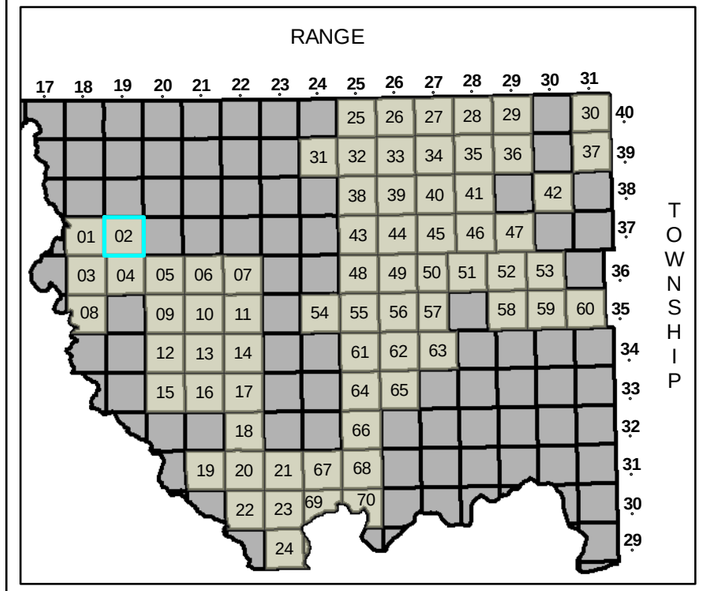

Legend

- Areas of High Potential for Restoration

Analysis Unit Quadrant

- 1 Low Condition, Low Resource
- 2 High Condition, Low Resource
- 3 Low Condition, High Resource
- 4 High Condition, High Resource
- Townships
- Shoreline Parcels
- Roads

JUNE 30 2009

1 inch = 3,200 feet

02



Restoration Plan

T36N-R18E

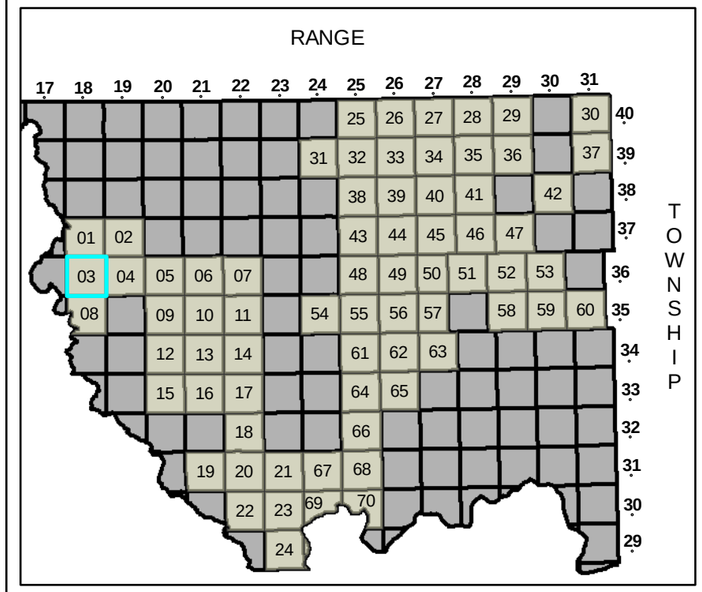

Legend

- Areas of High Potential for Restoration

Analysis Unit Quadrant

- 1 Low Condition, Low Resource
- 2 High Condition, Low Resource
- 3 Low Condition, High Resource
- 4 High Condition, High Resource
- Townships
- Shoreline Parcels
- Roads

JUNE 30 2009

1 inch = 3,200 feet

Restoration Plan

T36N-R19E

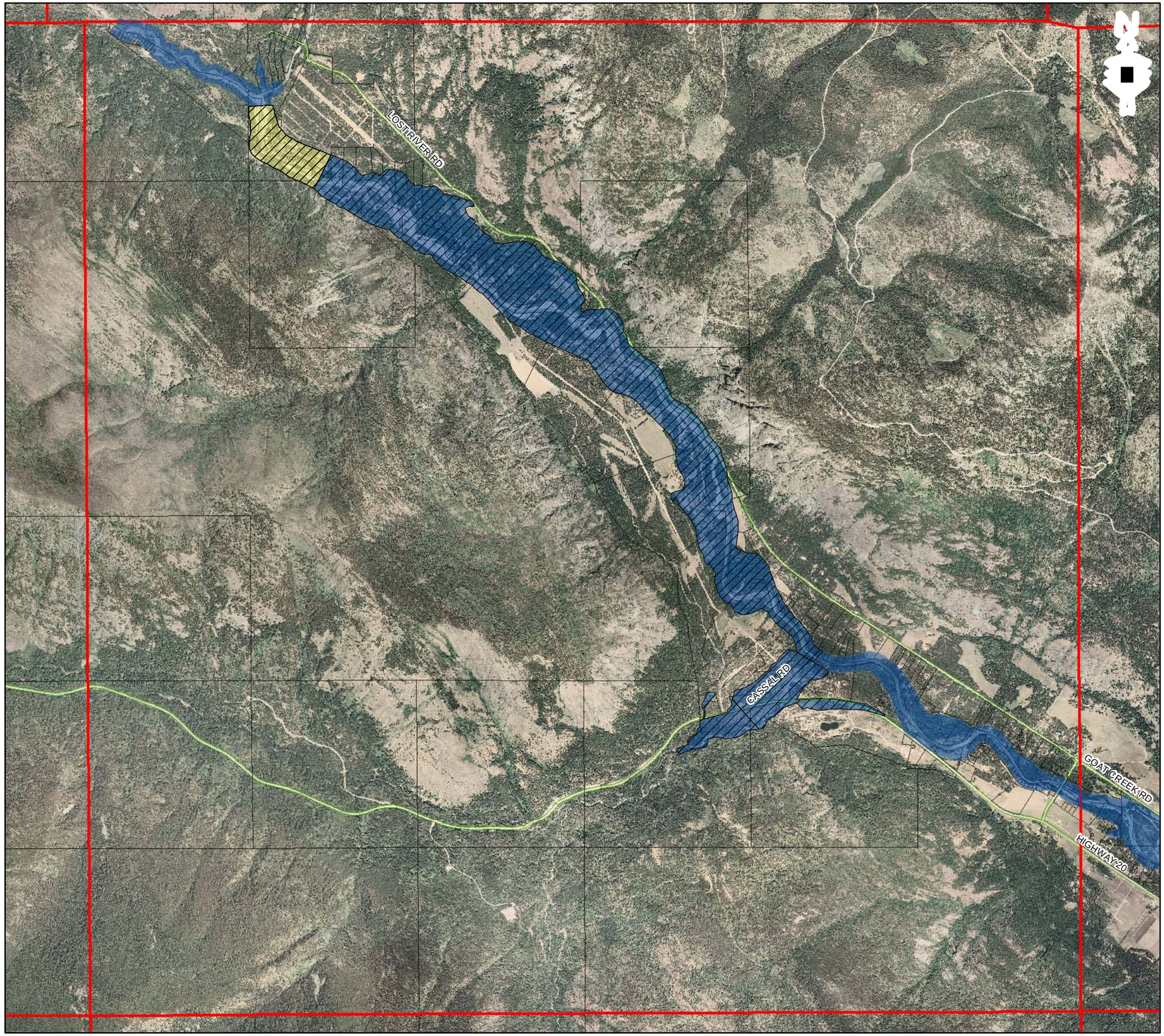

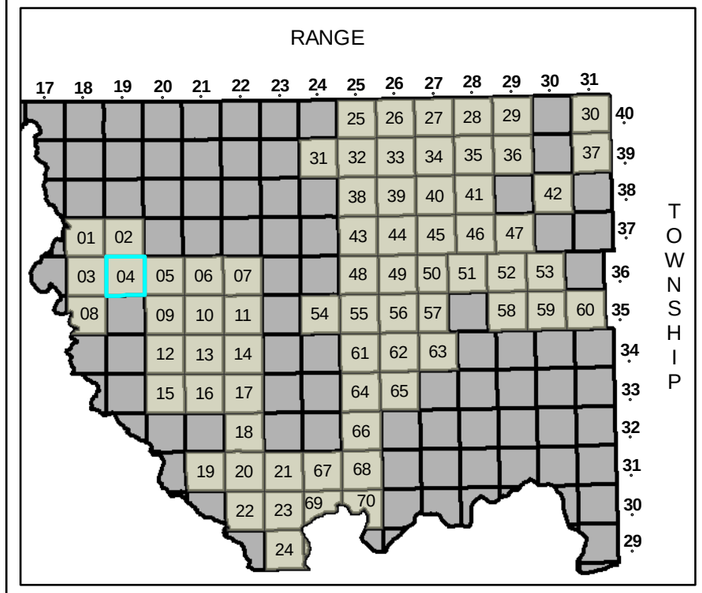

Legend

Areas of High Potential for Restoration

Analysis Unit Quadrant

- 1 Low Condition, Low Resource
- 2 High Condition, Low Resource
- 3 Low Condition, High Resource
- 4 High Condition, High Resource
- Townships
- Shoreline Parcels
- Roads

JUNE 30 2009

1 inch = 3,200 feet

Restoration Plan

T36N-R20E

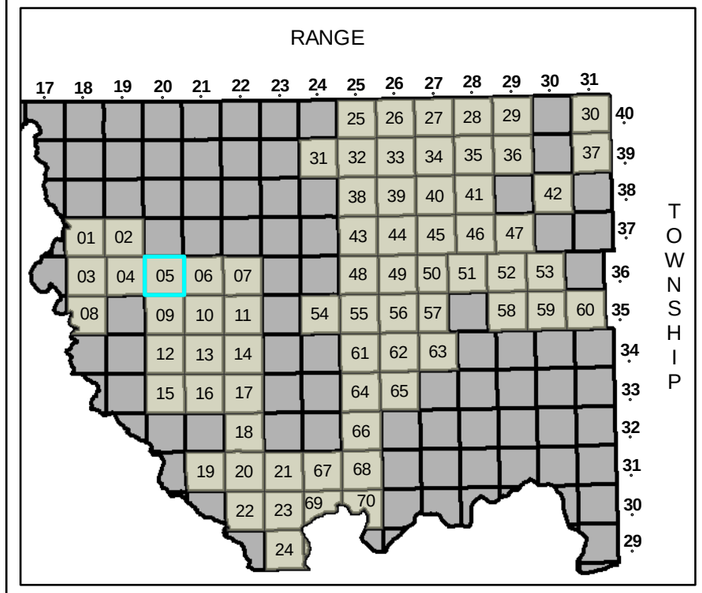

Legend

Areas of High Potential for Restoration

Analysis Unit Quadrant

- 1 Low Condition, Low Resource
- 2 High Condition, Low Resource
- 3 Low Condition, High Resource
- 4 High Condition, High Resource
- Townships
- Shoreline Parcels
- Roads

JUNE 30 2009

1 inch = 3,200 feet

05

Restoration Plan

T36N-R21E

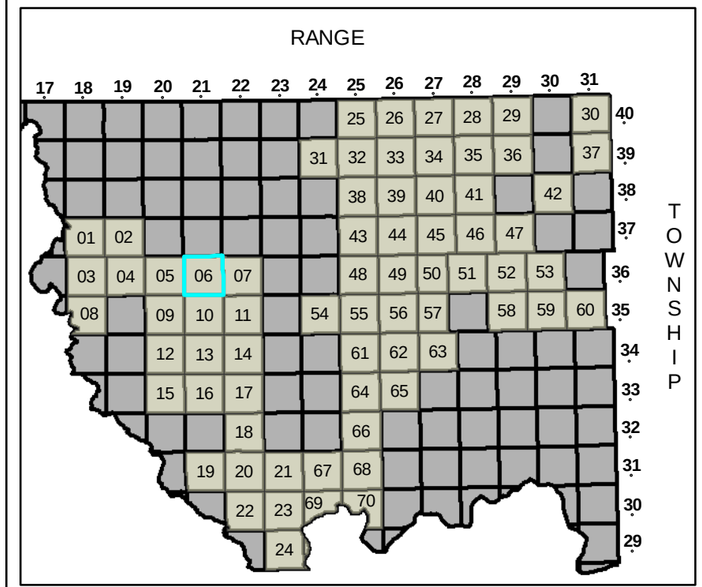

Legend

- Areas of High Potential for Restoration

Analysis Unit Quadrant

- 1 Low Condition, Low Resource
- 2 High Condition, Low Resource
- 3 Low Condition, High Resource
- 4 High Condition, High Resource
- Townships
- Shoreline Parcels
- Roads

JUNE 30 2009

1 inch = 3,200 feet

06

Restoration Plan

T36N-R22E

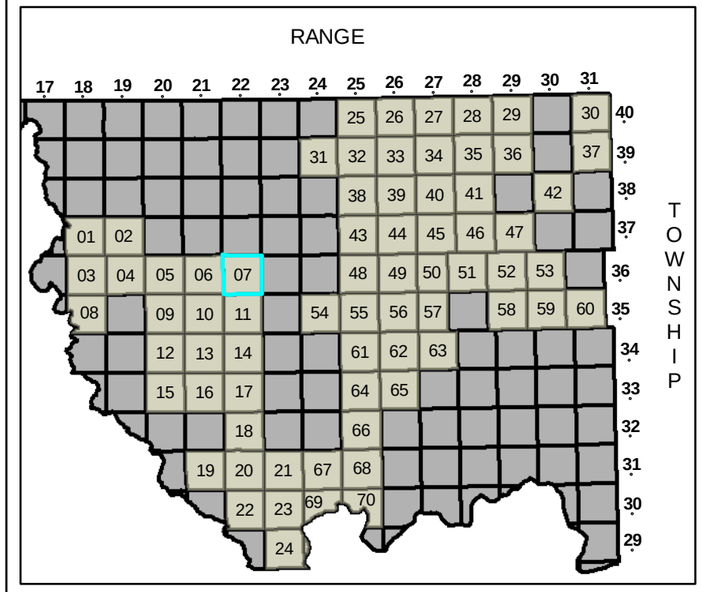

Legend

Areas of High Potential for Restoration

Analysis Unit Quadrant

- 1 Low Condition, Low Resource
- 2 High Condition, Low Resource
- 3 Low Condition, High Resource
- 4 High Condition, High Resource
- Townships
- Shoreline Parcels
- Roads

JUNE 30 2009

1 inch = 3,200 feet

07

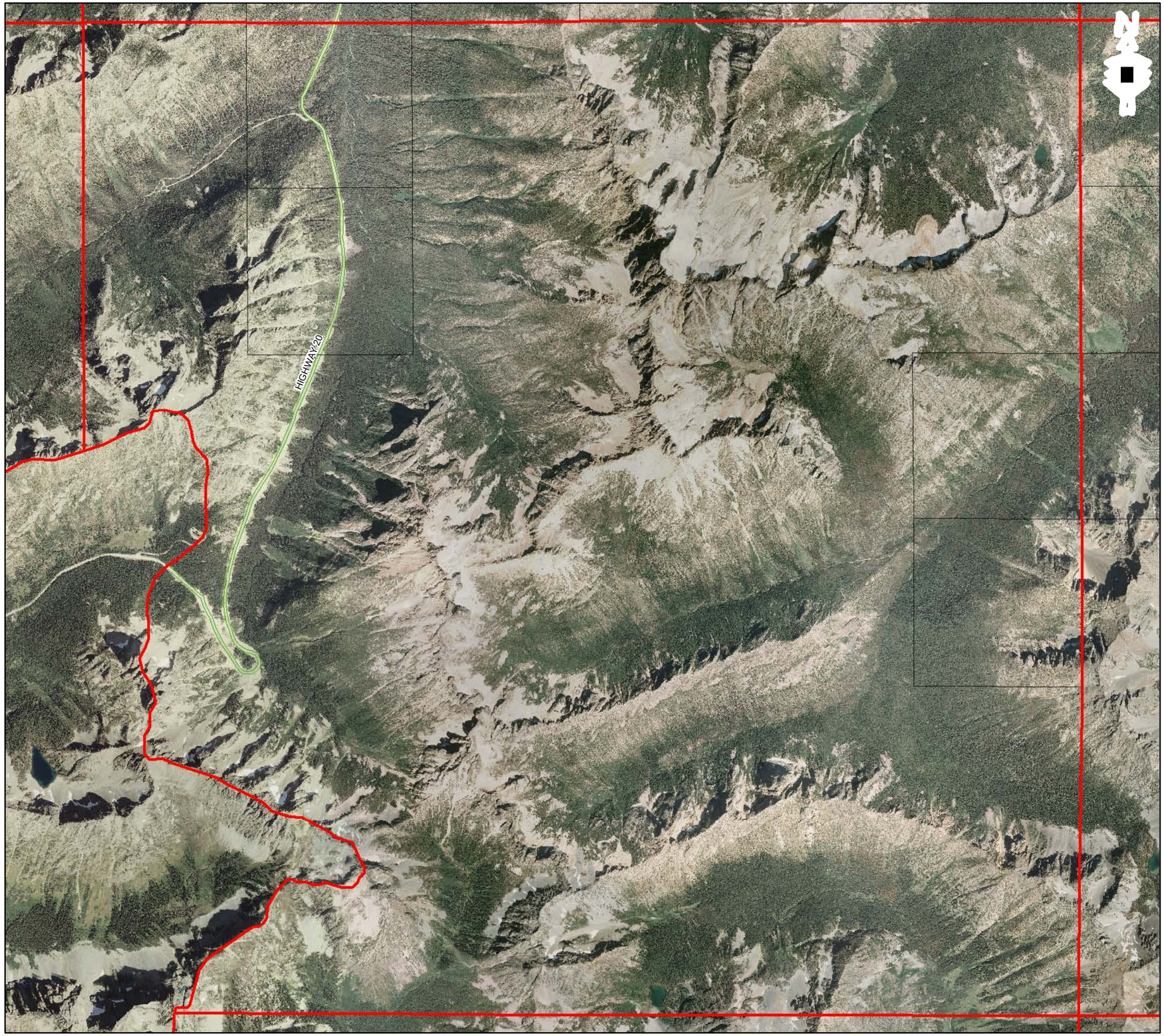

Restoration Plan

T35N-R18E

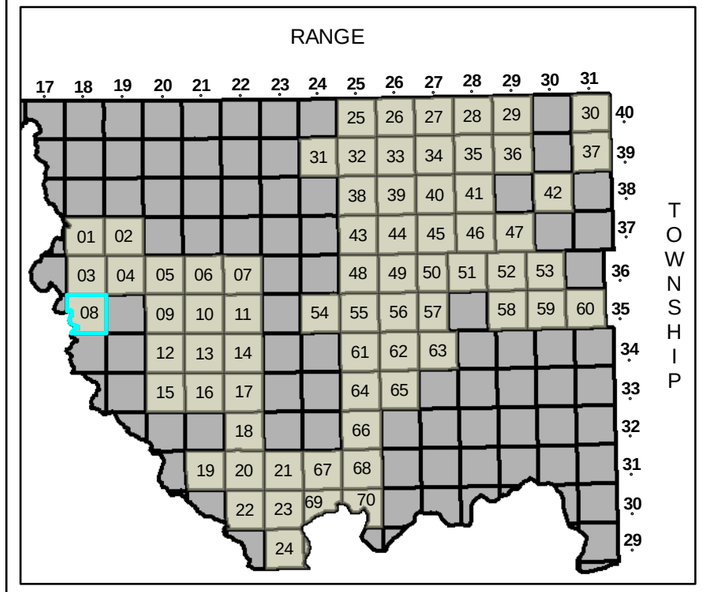

Legend

- Areas of High Potential for Restoration

Analysis Unit Quadrant

- 1 Low Condition, Low Resource
- 2 High Condition, Low Resource
- 3 Low Condition, High Resource
- 4 High Condition, High Resource
- Townships
- Shoreline Parcels
- Roads

JUNE 30 2009

1 inch = 3,200 feet

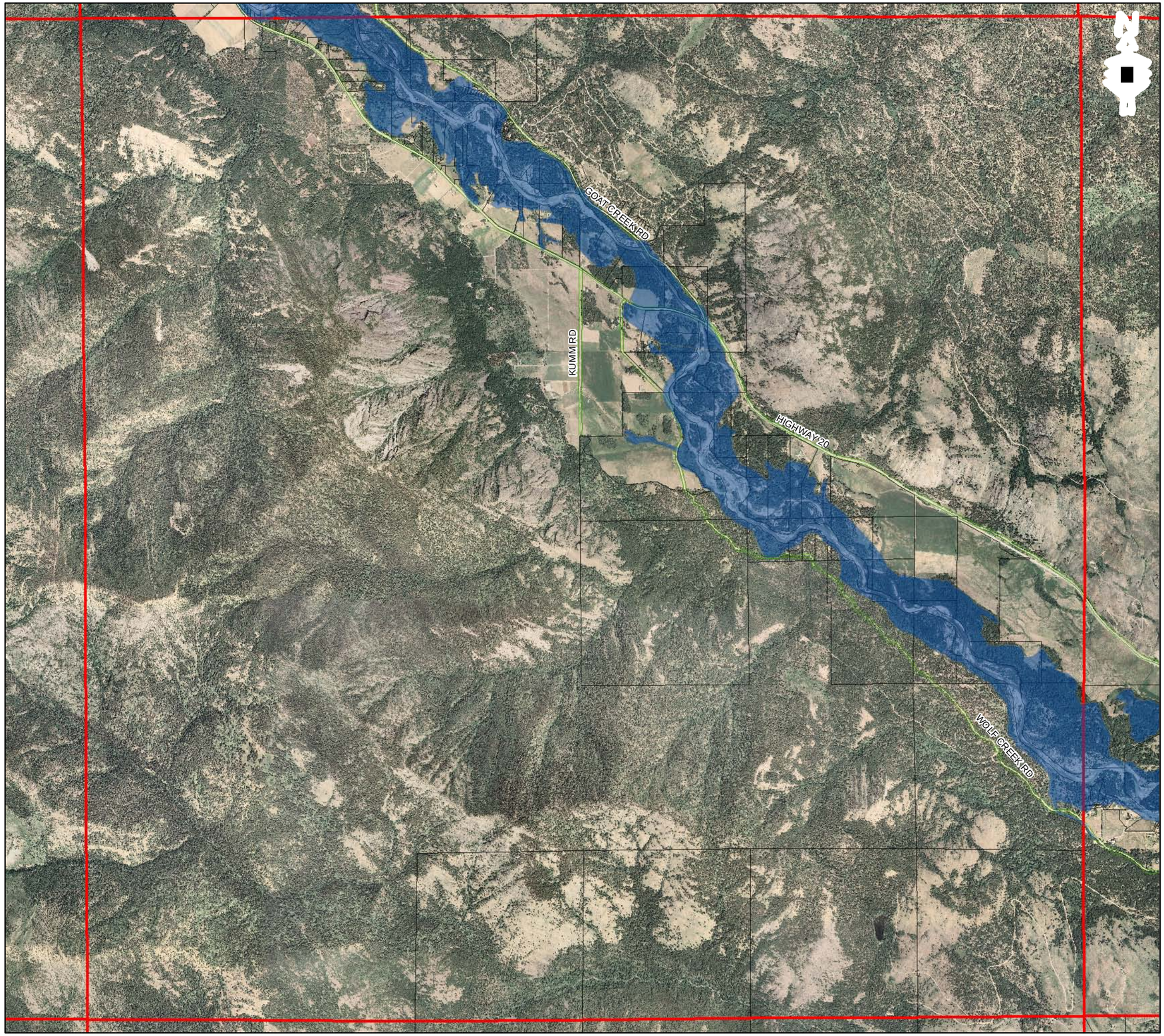

Restoration Plan

T35N-R20E

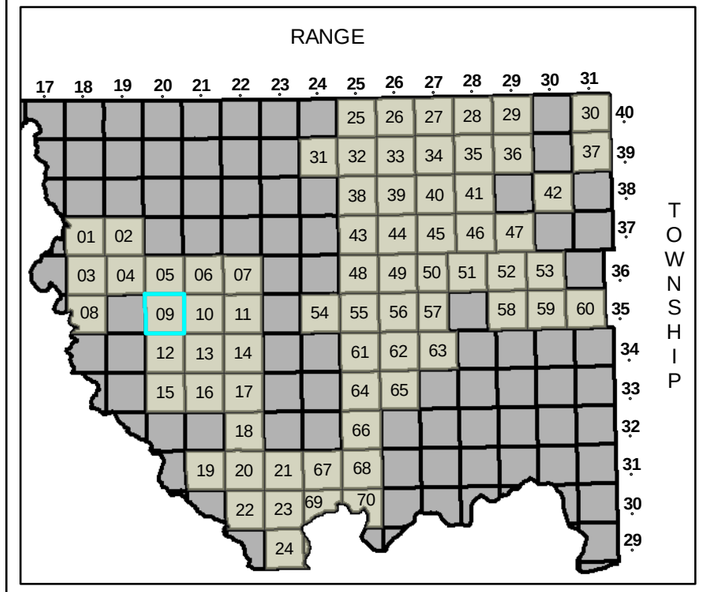

Legend

Areas of High Potential for Restoration

Analysis Unit Quadrant

- 1 Low Condition, Low Resource
- 2 High Condition, Low Resource
- 3 Low Condition, High Resource
- 4 High Condition, High Resource
- Townships
- Shoreline Parcels
- Roads

JUNE 30 2009

1 inch = 3,200 feet

09

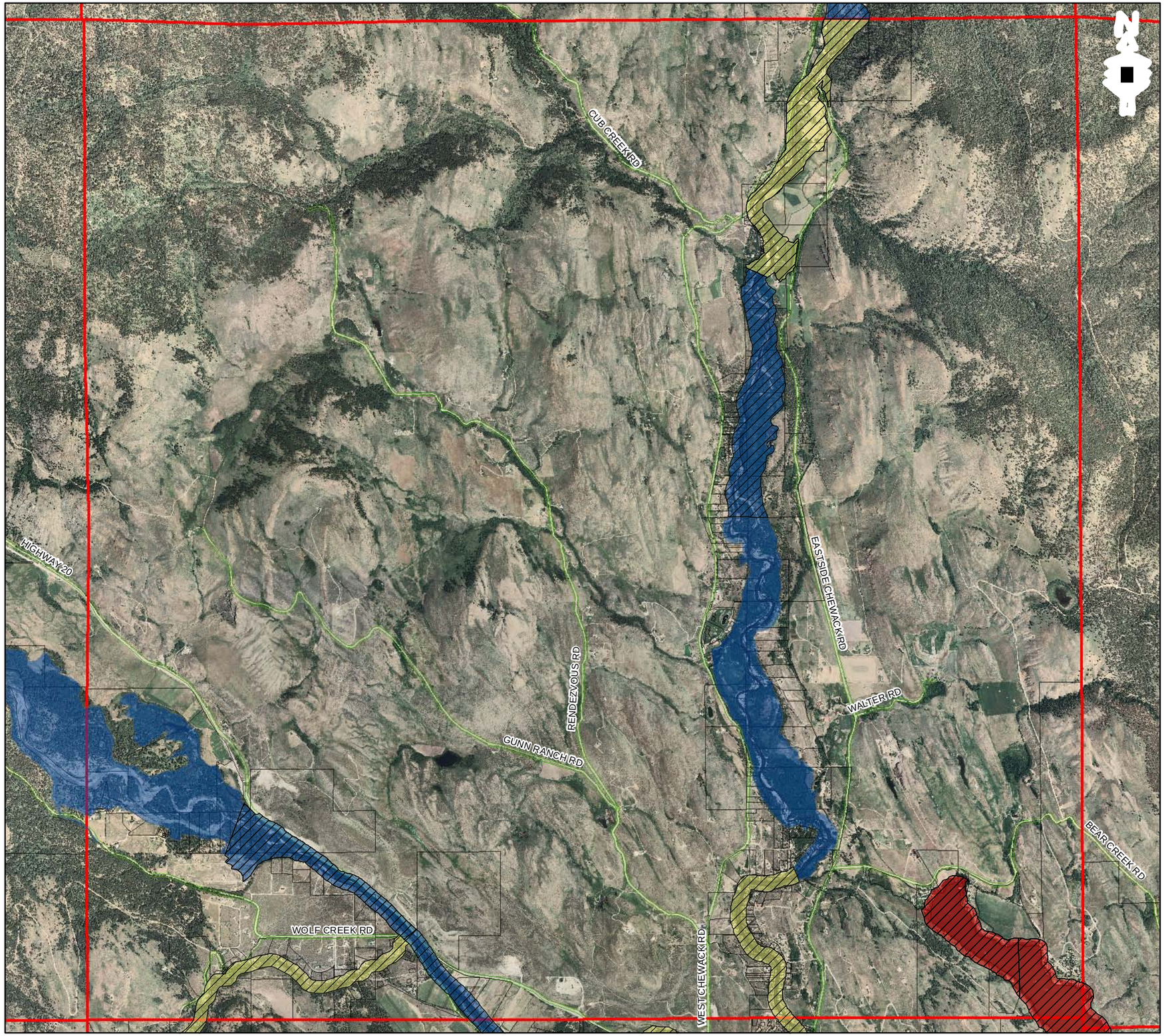

Restoration Plan

T35N-R21E

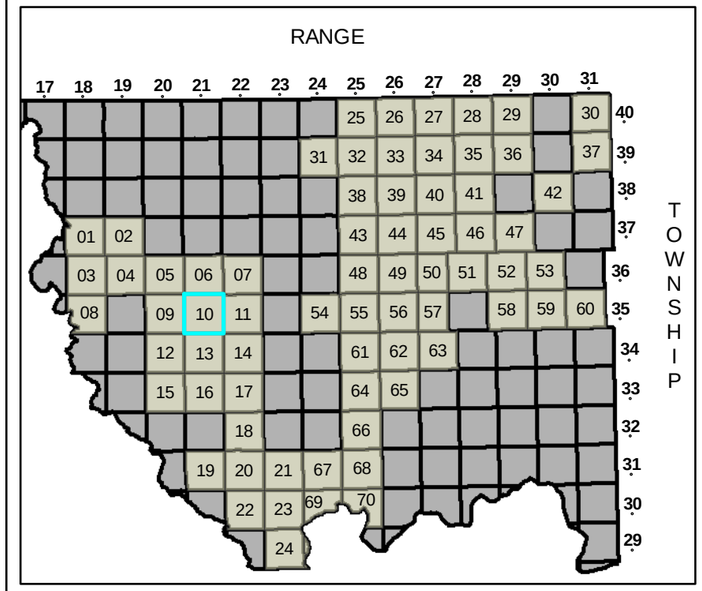

Legend

Areas of High Potential for Restoration

Analysis Unit Quadrant

- 1 Low Condition, Low Resource
- 2 High Condition, Low Resource
- 3 Low Condition, High Resource
- 4 High Condition, High Resource
- Townships
- Shoreline Parcels
- Roads

JUNE 30 2009

1 inch = 3,200 feet



Restoration Plan

T35N-R22E

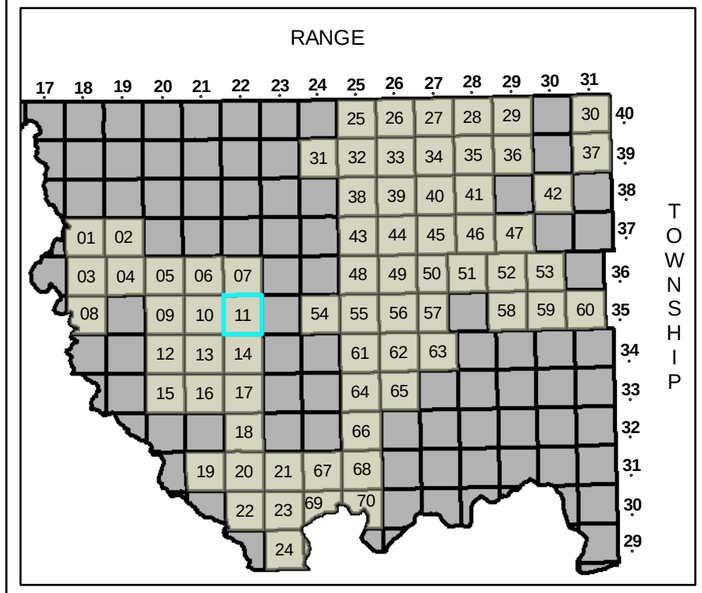

Legend

Areas of High Potential for Restoration

Analysis Unit Quadrant

- 1 Low Condition, Low Resource
- 2 High Condition, Low Resource
- 3 Low Condition, High Resource
- 4 High Condition, High Resource
- Townships
- Shoreline Parcels
- Roads

JUNE 30 2009

1 inch = 3,200 feet



Restoration Plan

T34N-R20E

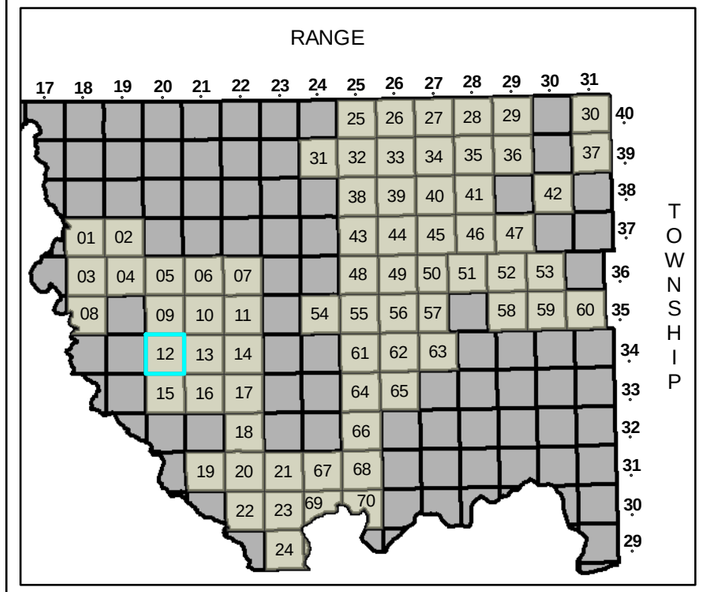

Legend

- Areas of High Potential for Restoration

Analysis Unit Quadrant

- 1 Low Condition, Low Resource
- 2 High Condition, Low Resource
- 3 Low Condition, High Resource
- 4 High Condition, High Resource
- Townships
- Shoreline Parcels
- Roads

JUNE 30 2009

1 inch = 3,200 feet

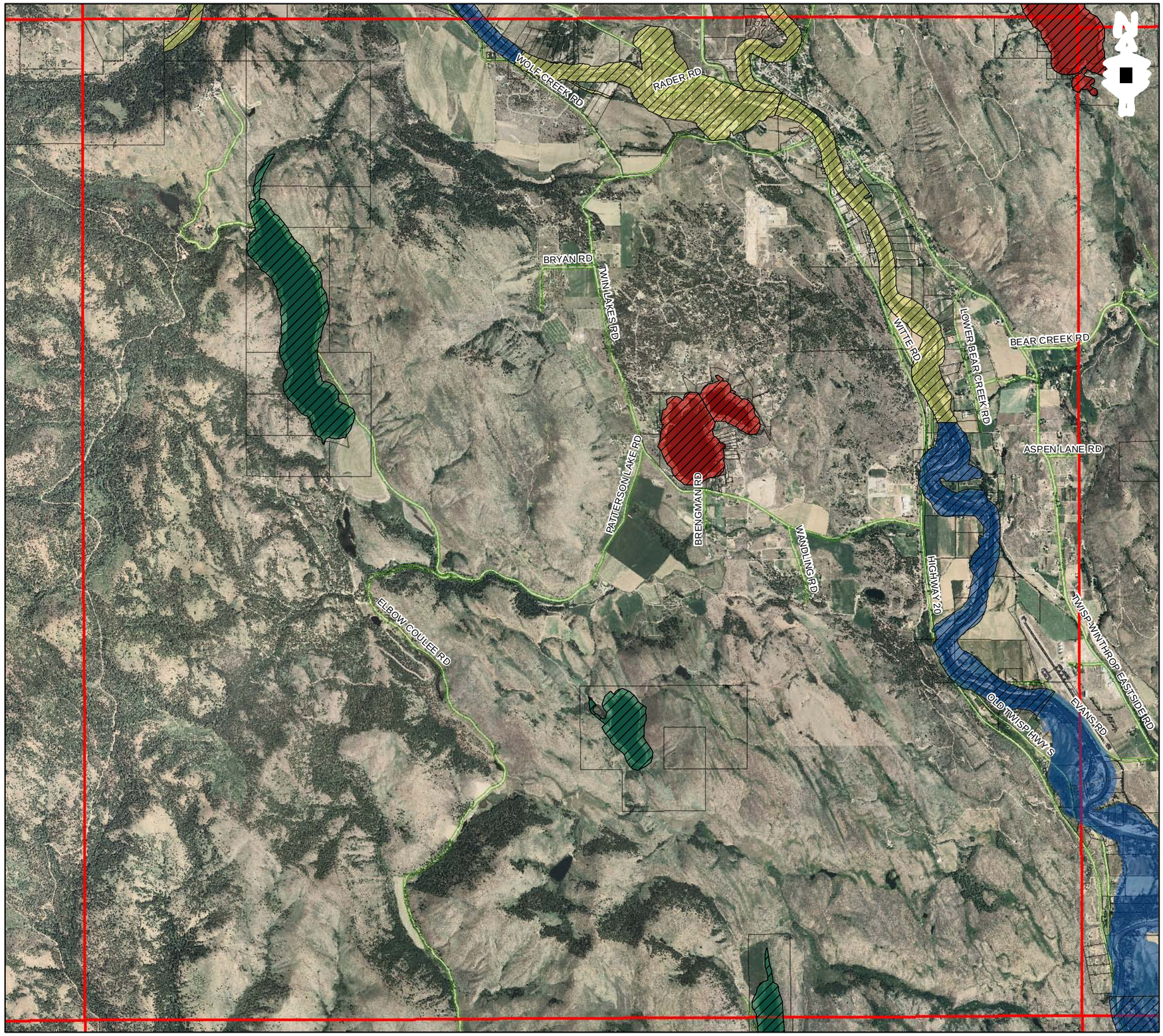

Restoration Plan

T34N-R21E

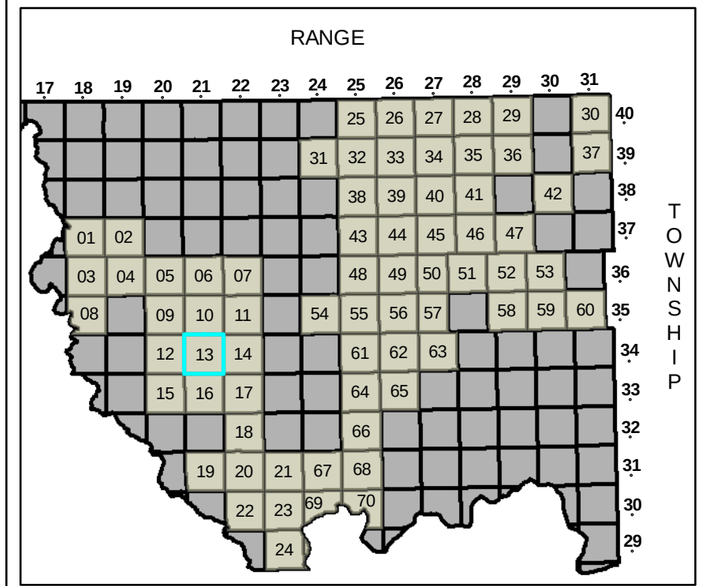

Legend

- Areas of High Potential for Restoration

Analysis Unit Quadrant

- 1 Low Condition, Low Resource
- 2 High Condition, Low Resource
- 3 Low Condition, High Resource
- 4 High Condition, High Resource
- Townships
- Shoreline Parcels
- Roads

JUNE 30 2009

1 inch = 3,200 feet

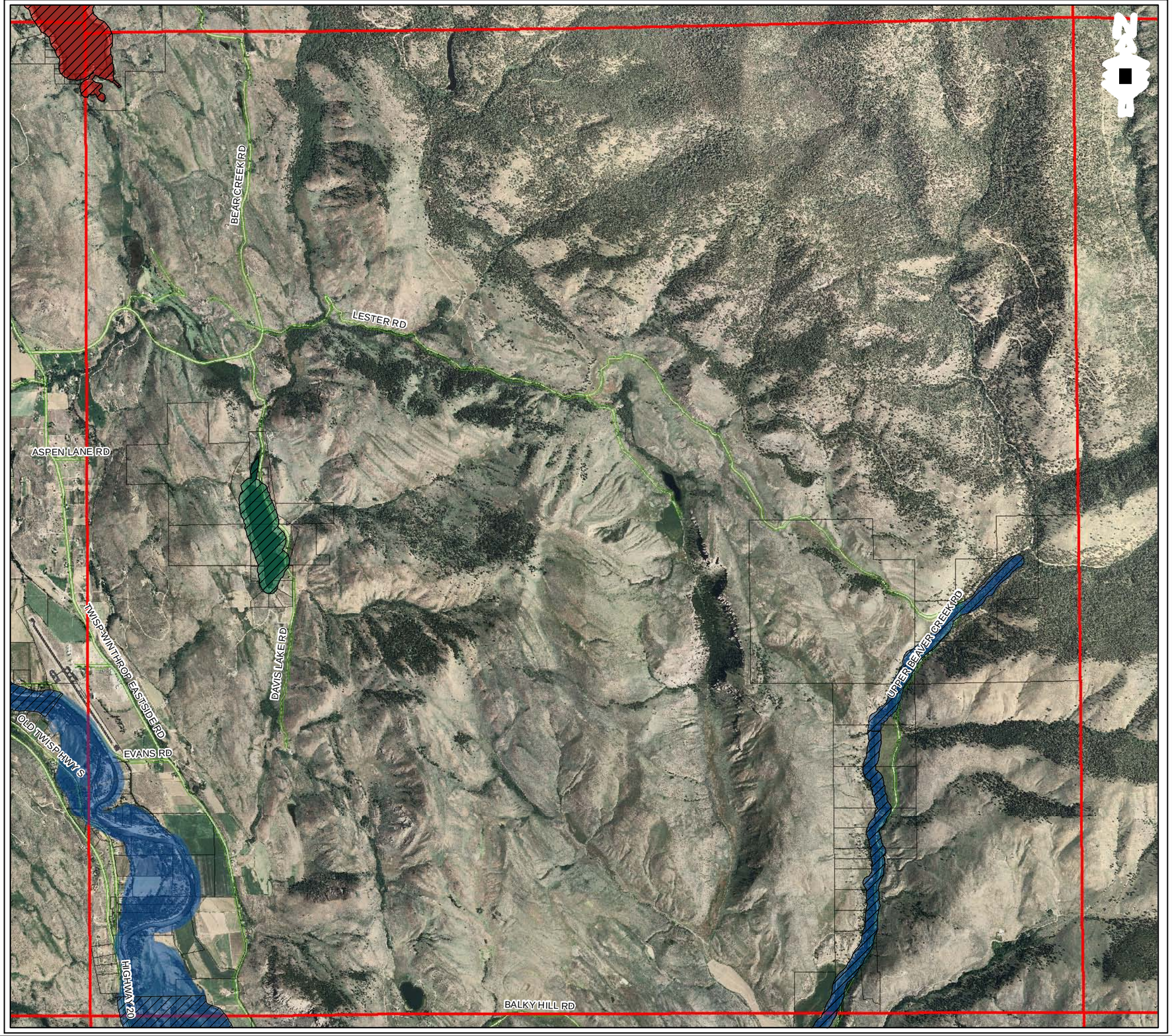

Restoration Plan

T34N-R22E

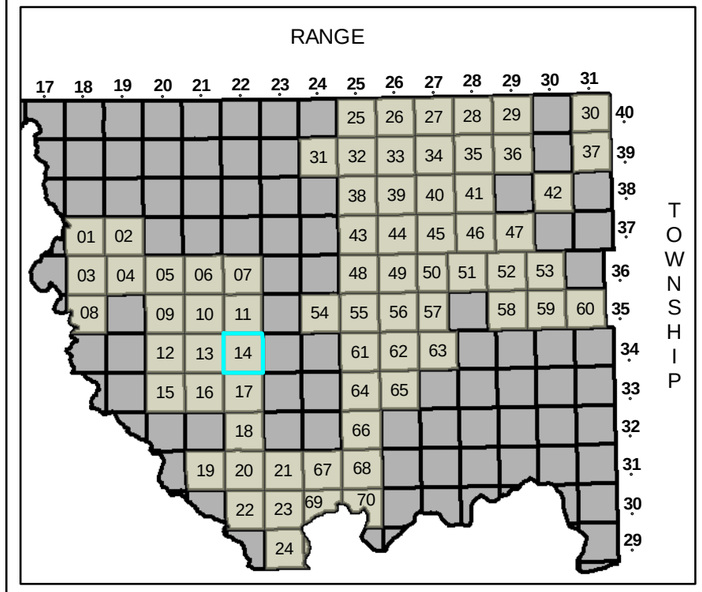

Legend

Areas of High Potential for Restoration

Analysis Unit Quadrant

- 1 Low Condition, Low Resource
- 2 High Condition, Low Resource
- 3 Low Condition, High Resource
- 4 High Condition, High Resource
- Townships
- Shoreline Parcels
- Roads

JUNE 30 2009

1 inch = 3,200 feet

Restoration Plan

T33N-R20E

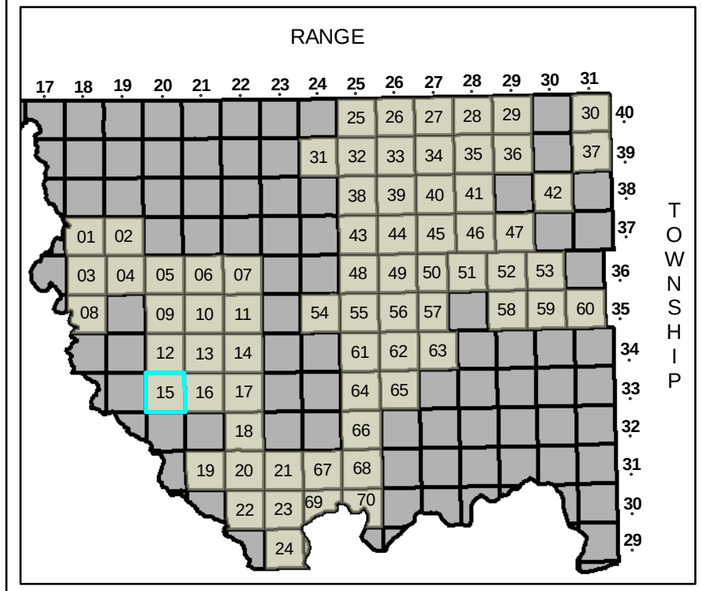

Legend

Areas of High Potential for Restoration

Analysis Unit Quadrant

- 1 Low Condition, Low Resource
- 2 High Condition, Low Resource
- 3 Low Condition, High Resource
- 4 High Condition, High Resource
- Townships
- Shoreline Parcels
- Roads

JUNE 30 2009

1 inch = 3,200 feet

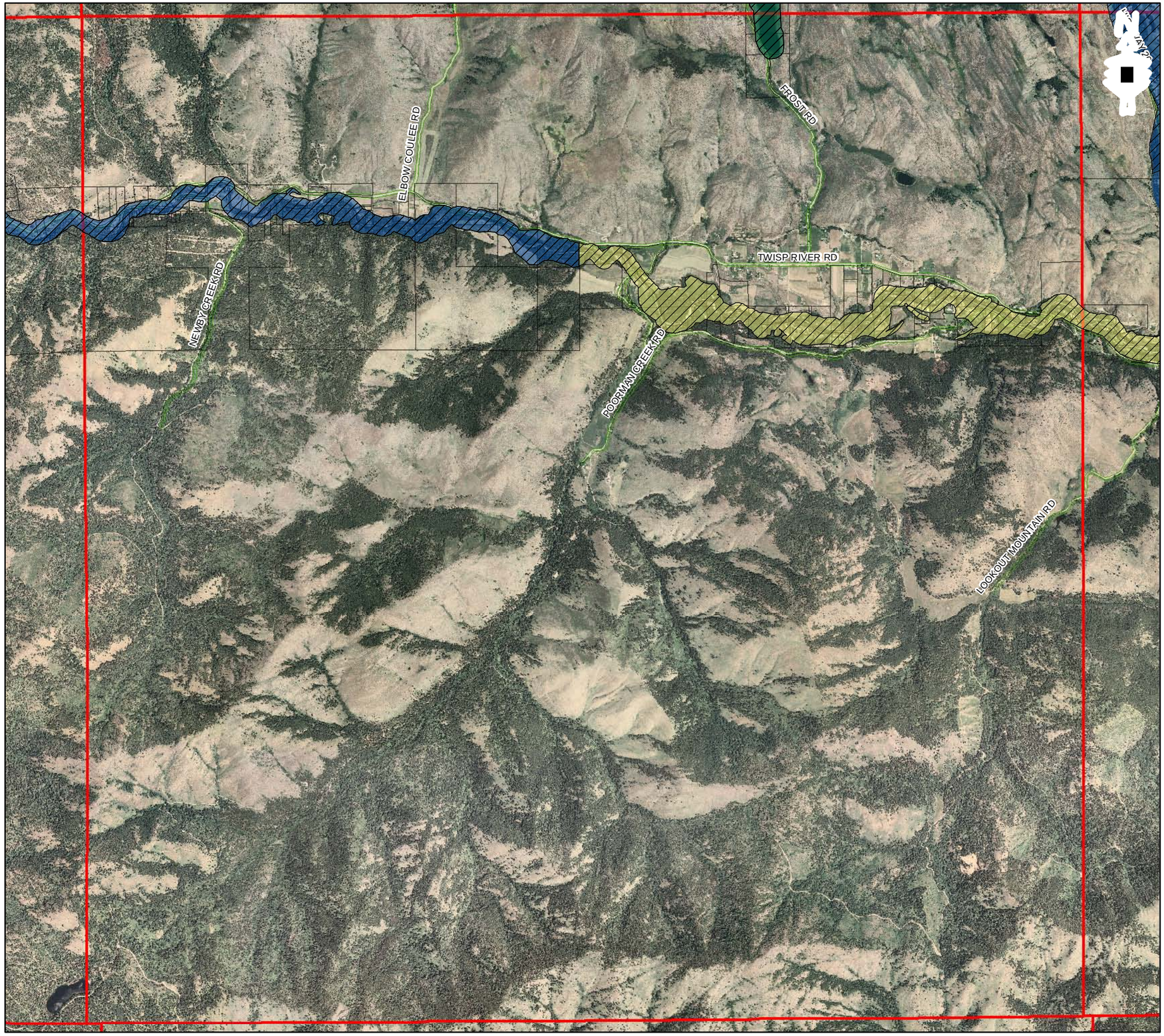

Restoration Plan

T33N-R21E

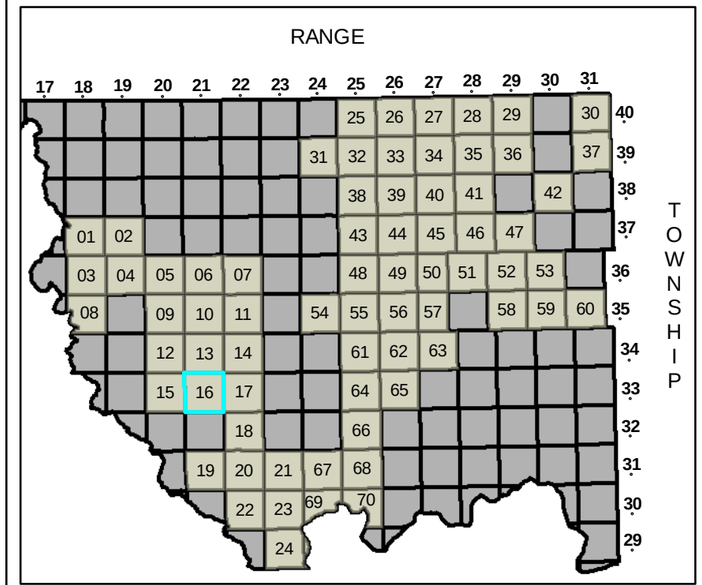

Legend

- Areas of High Potential for Restoration

Analysis Unit Quadrant

- 1 Low Condition, Low Resource
- 2 High Condition, Low Resource
- 3 Low Condition, High Resource
- 4 High Condition, High Resource
- Townships
- Shoreline Parcels
- Roads

JUNE 30 2009

1 inch = 3,200 feet

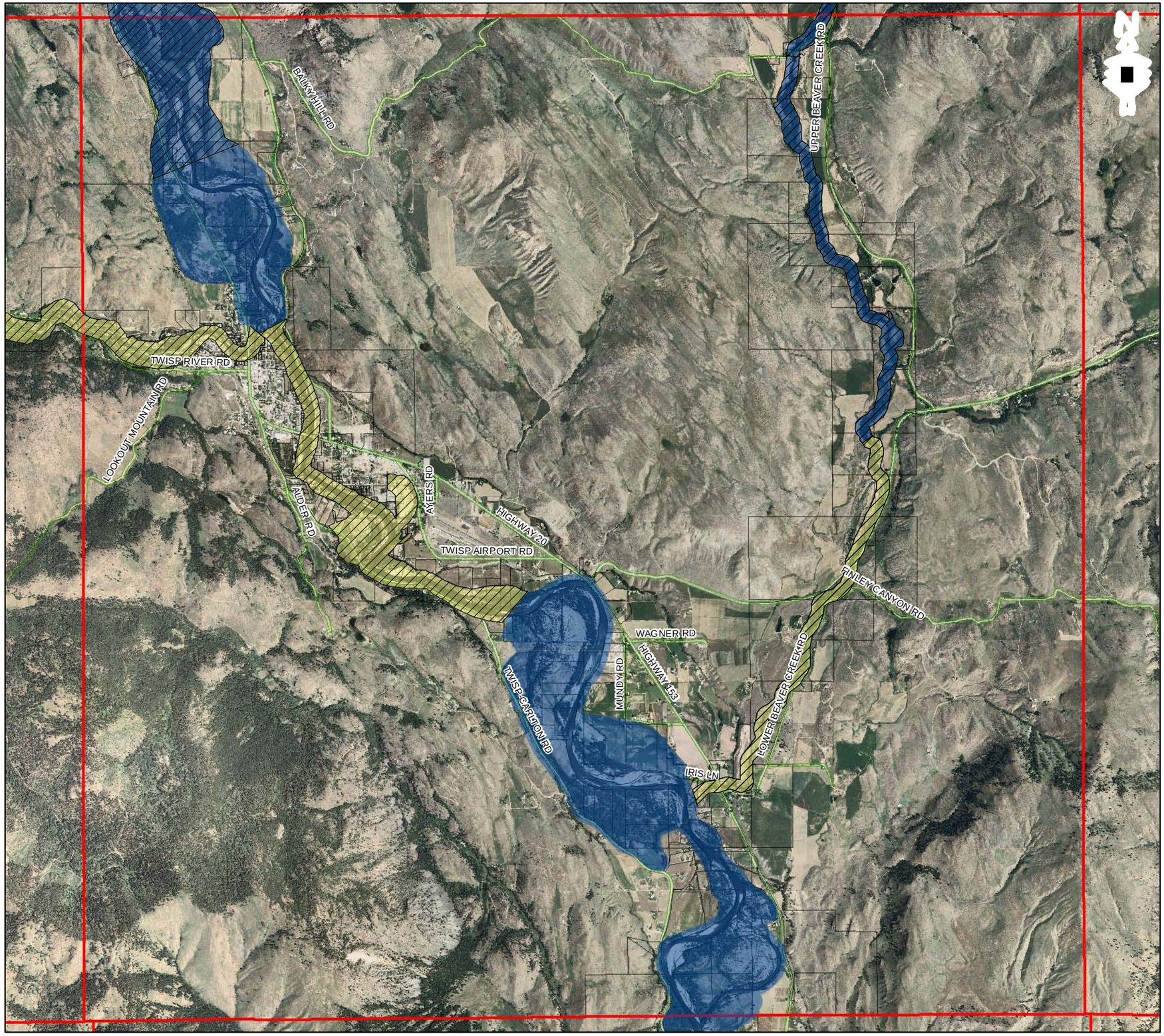

Restoration Plan

T33N-R22E

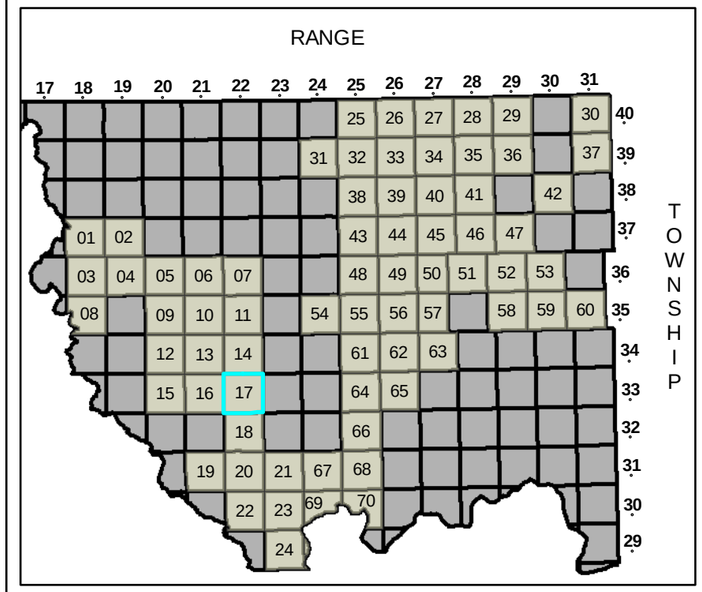

Legend

- Areas of High Potential for Restoration

Analysis Unit Quadrant

- 1 Low Condition, Low Resource
- 2 High Condition, Low Resource
- 3 Low Condition, High Resource
- 4 High Condition, High Resource
- Townships
- Shoreline Parcels
- Roads

JUNE 30 2009

1 inch = 3,200 feet

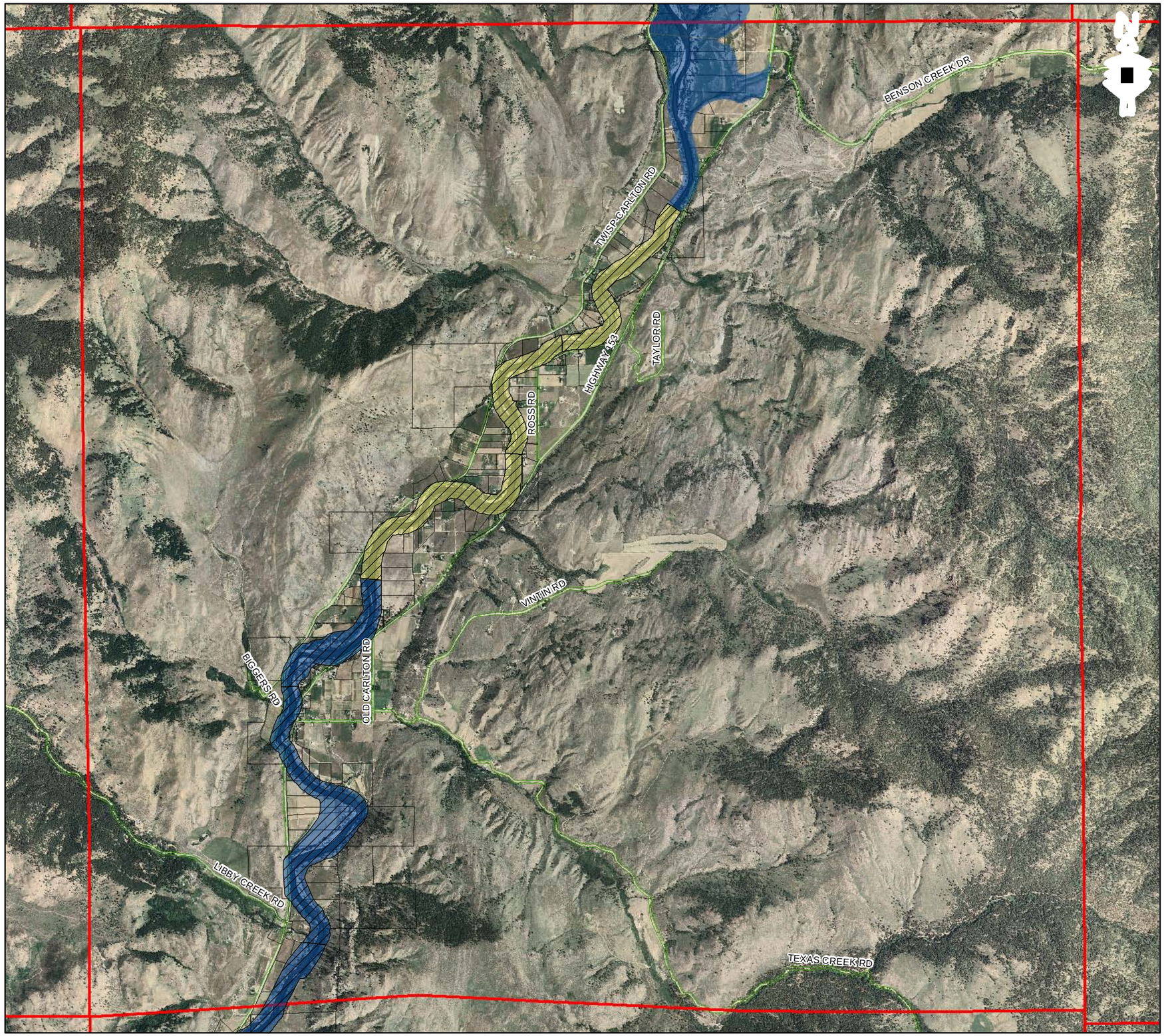

Restoration Plan

T32N-R22E

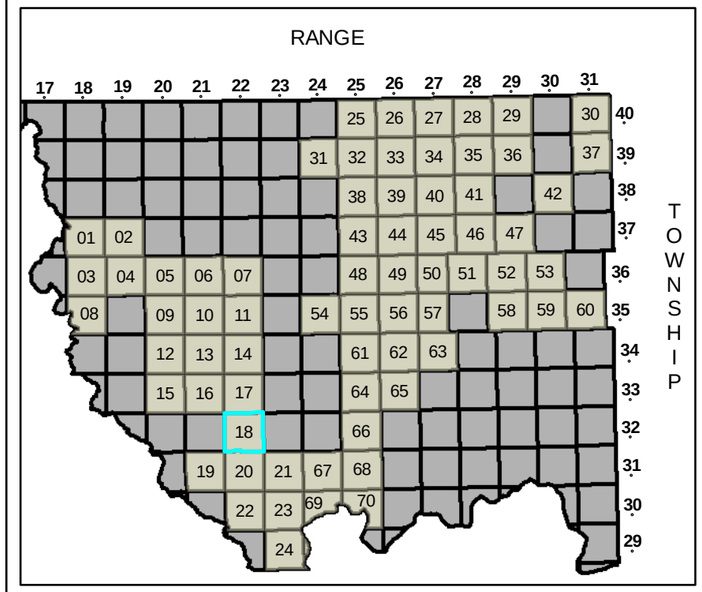

Legend

Areas of High Potential for Restoration

Analysis Unit Quadrant

- 1 Low Condition, Low Resource
- 2 High Condition, Low Resource
- 3 Low Condition, High Resource
- 4 High Condition, High Resource
- Townships
- Shoreline Parcels
- Roads

JUNE 30 2009

1 inch = 3,200 feet



Restoration Plan

T31N-R21E

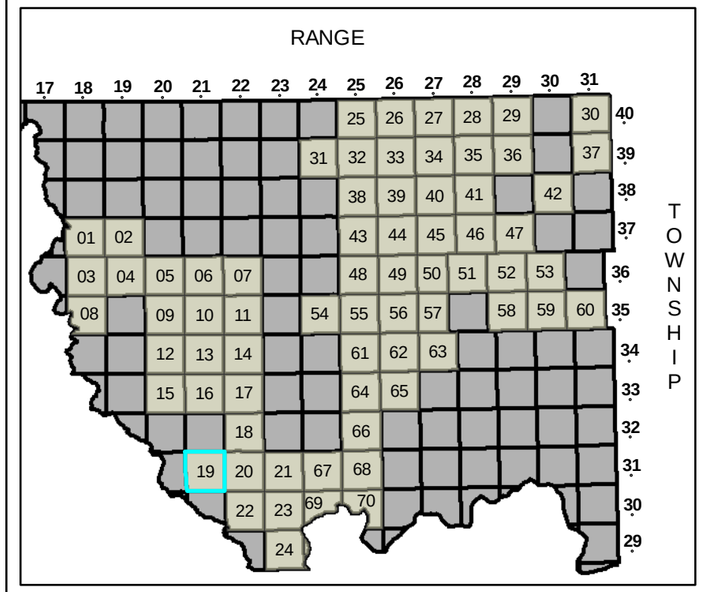

Legend

- Areas of High Potential for Restoration

Analysis Unit Quadrant

- 1 Low Condition, Low Resource
- 2 High Condition, Low Resource
- 3 Low Condition, High Resource
- 4 High Condition, High Resource
- Townships
- Shoreline Parcels
- Roads

JUNE 30 2009

1 inch = 3,200 feet

Restoration Plan

T31N-R22E

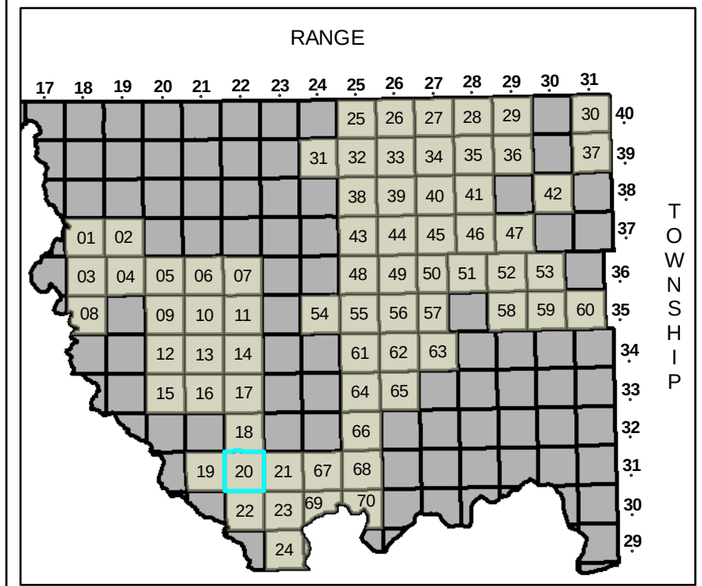

Legend

- Areas of High Potential for Restoration

Analysis Unit Quadrant

- 1 Low Condition, Low Resource
- 2 High Condition, Low Resource
- 3 Low Condition, High Resource
- 4 High Condition, High Resource
- Townships
- Shoreline Parcels
- Roads

JUNE 30 2009

1 inch = 3,200 feet

Restoration Plan

T31N-R23E

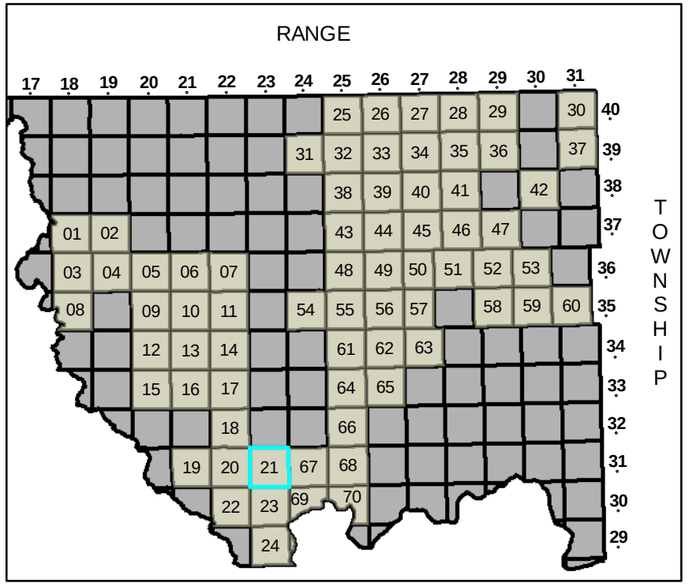

Legend

Areas of High Potential for Restoration

Analysis Unit Quadrant

- 1 Low Condition, Low Resource
- 2 High Condition, Low Resource
- 3 Low Condition, High Resource
- 4 High Condition, High Resource
- Townships
- Shoreline Parcels
- Roads

JUNE 30 2009

1 inch = 3,200 feet

Restoration Plan

T30N-R22E



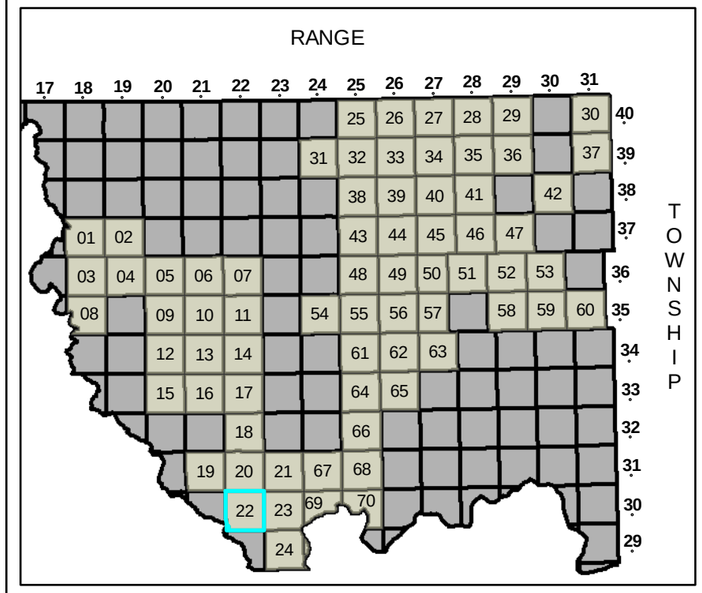

Legend

Areas of High Potential for Restoration

Analysis Unit Quadrant

- 1 Low Condition, Low Resource
- 2 High Condition, Low Resource
- 3 Low Condition, High Resource
- 4 High Condition, High Resource
- Townships
- Shoreline Parcels
- Roads

JUNE 30 2009

1 inch = 3,200 feet

Restoration Plan

T30N-R23E

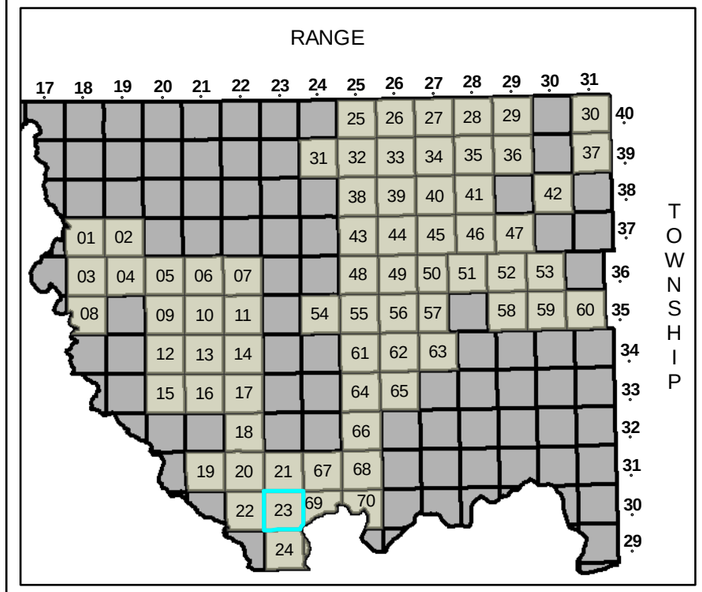

Legend

Areas of High Potential for Restoration

Analysis Unit Quadrant

- 1 Low Condition, Low Resource
- 2 High Condition, Low Resource
- 3 Low Condition, High Resource
- 4 High Condition, High Resource
- Townships
- Shoreline Parcels
- Roads

JUNE 30 2009

1 inch = 3,200 feet

23

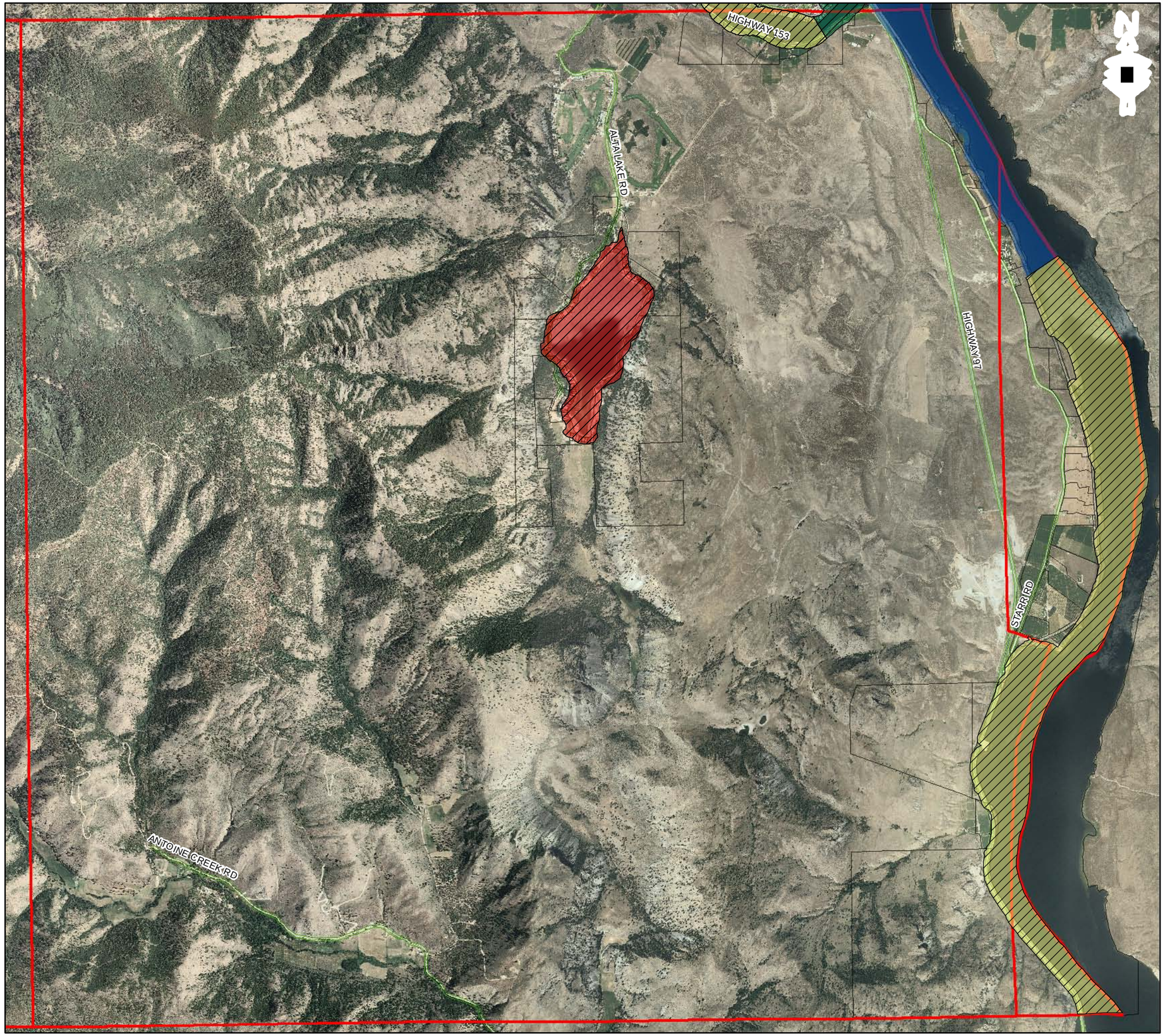

Restoration Plan

T29N-R23E

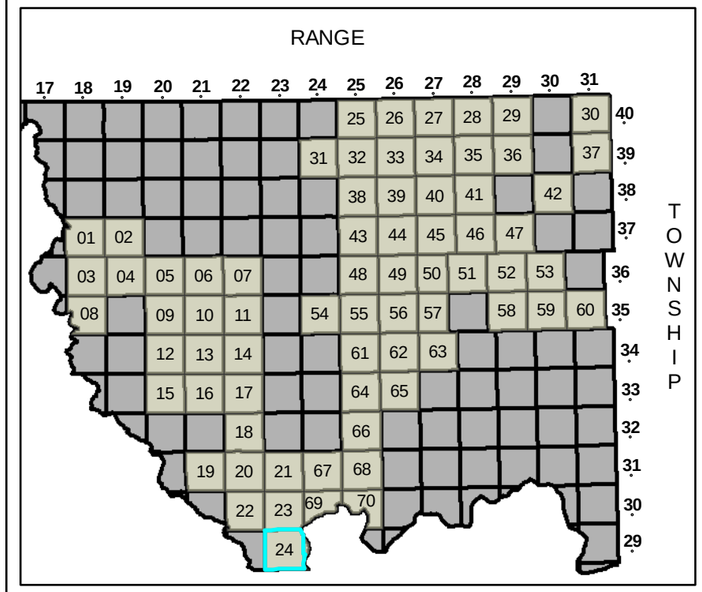

Legend

- Areas of High Potential for Restoration

Analysis Unit Quadrant

- 1 Low Condition, Low Resource
- 2 High Condition, Low Resource
- 3 Low Condition, High Resource
- 4 High Condition, High Resource
- Townships
- Shoreline Parcels
- Roads

JUNE 30 2009

1 inch = 3,200 feet

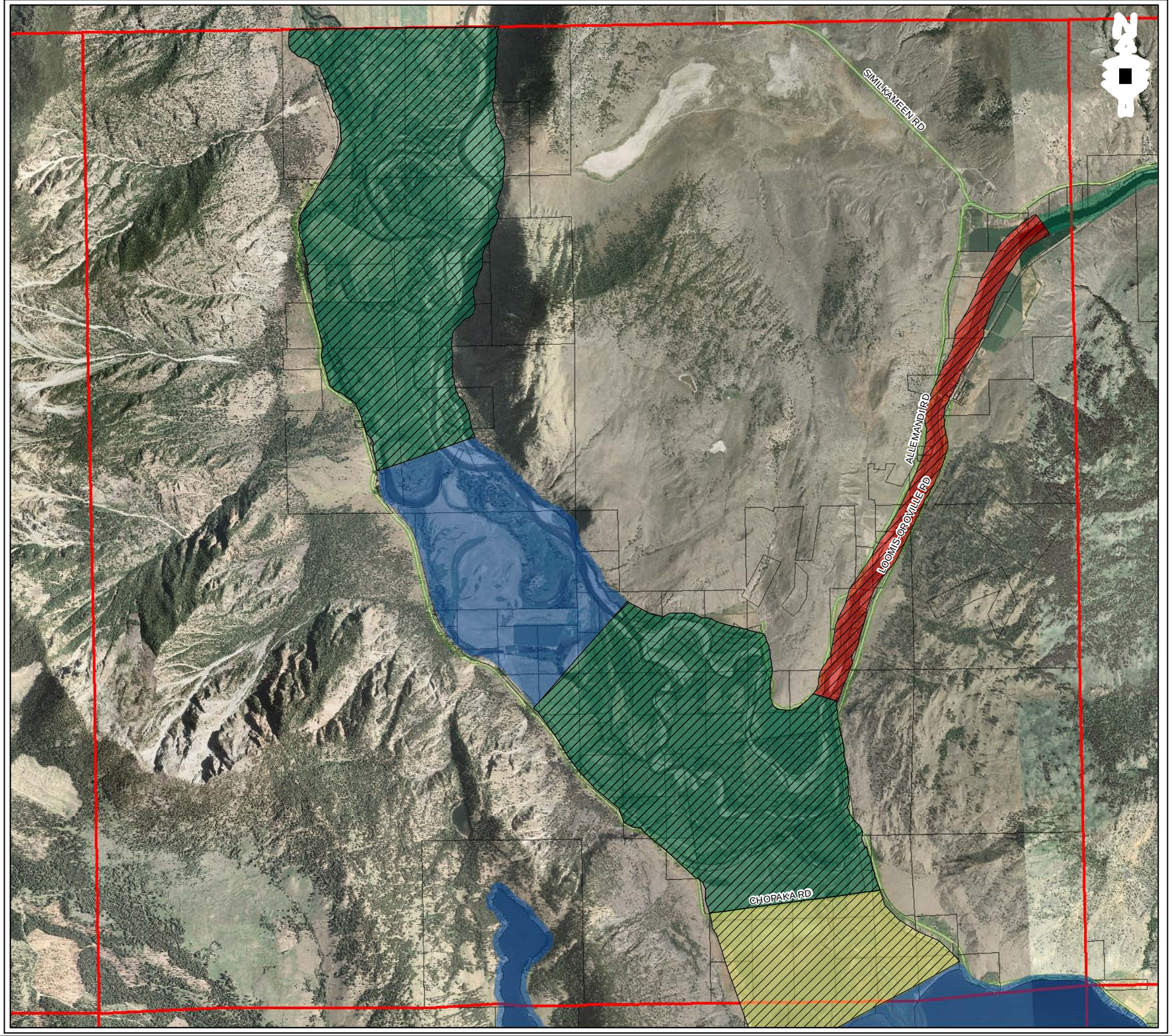

Restoration Plan

T40N-R25E

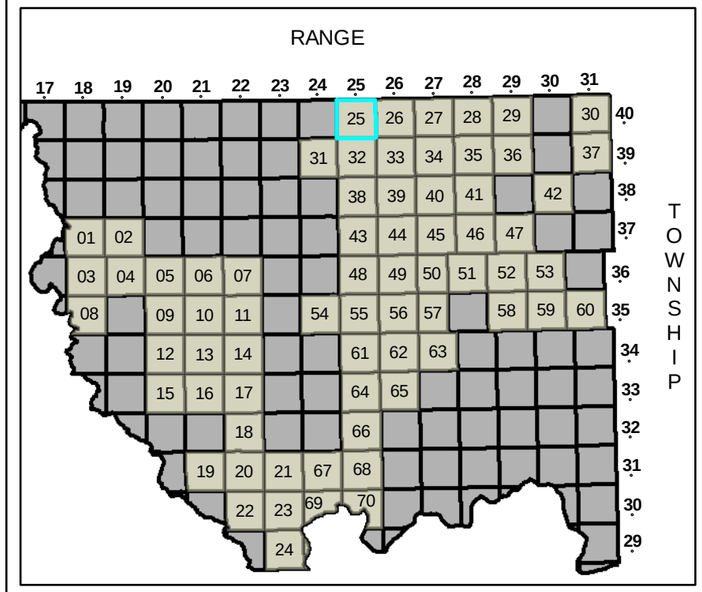

Legend

- Areas of High Potential for Restoration

Analysis Unit Quadrant

- 1 Low Condition, Low Resource
- 2 High Condition, Low Resource
- 3 Low Condition, High Resource
- 4 High Condition, High Resource
- Townships
- Shoreline Parcels
- Roads

JUNE 30 2009

1 inch = 3,200 feet

Restoration Plan

T40N-R26E

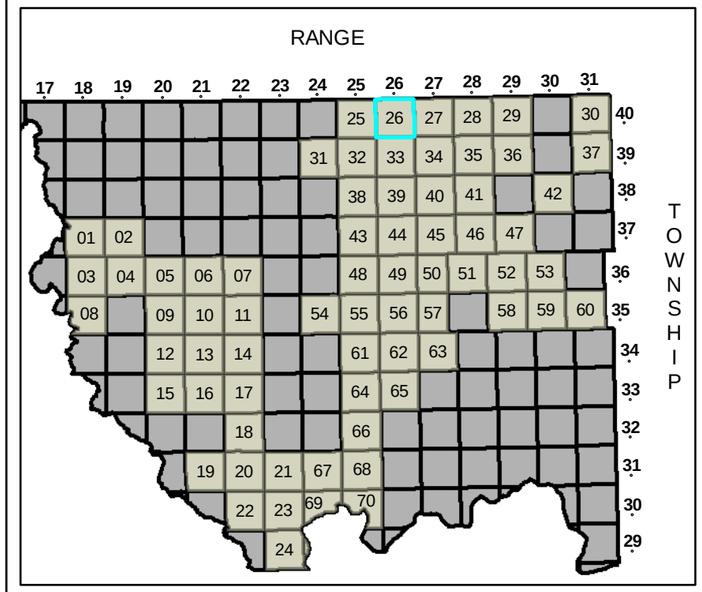

Legend

- Areas of High Potential for Restoration

Analysis Unit Quadrant

- 1 Low Condition, Low Resource
- 2 High Condition, Low Resource
- 3 Low Condition, High Resource
- 4 High Condition, High Resource
- Townships
- Shoreline Parcels
- Roads

JUNE 30 2009

1 inch = 3,200 feet

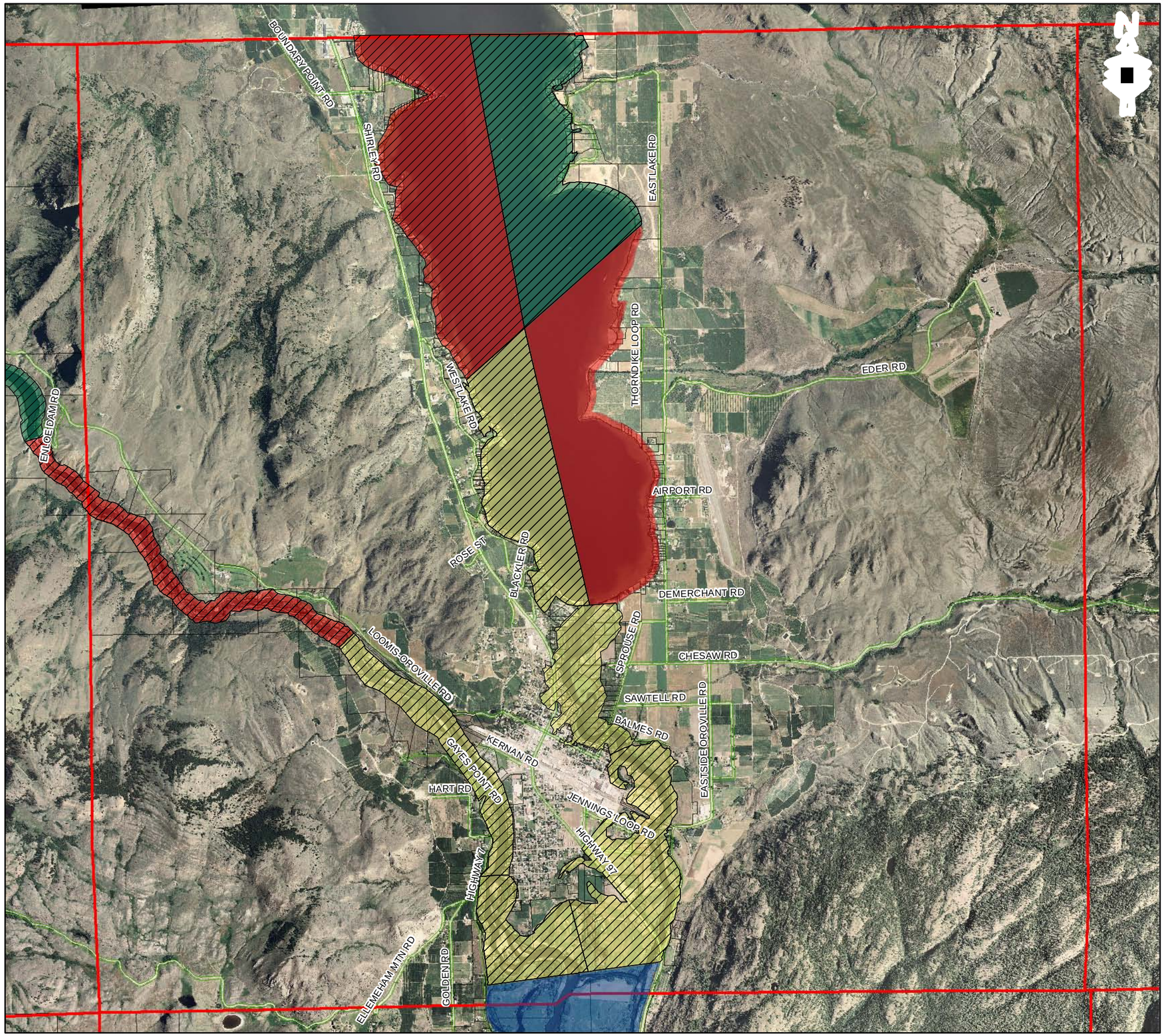

Restoration Plan

T40N-R27E

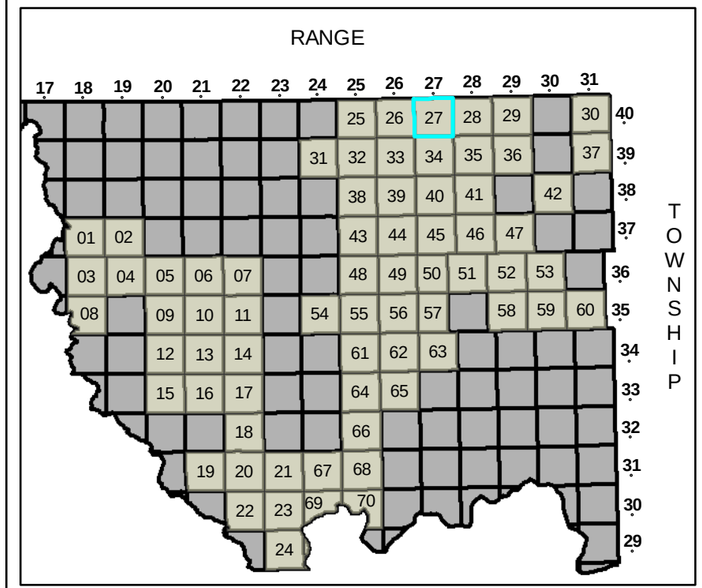

Legend

- Areas of High Potential for Restoration

Analysis Unit Quadrant

- 1 Low Condition, Low Resource
- 2 High Condition, Low Resource
- 3 Low Condition, High Resource
- 4 High Condition, High Resource
- Townships
- Shoreline Parcels
- Roads

JUNE 30 2009

1 inch = 3,200 feet

Restoration Plan

T40N-R28E

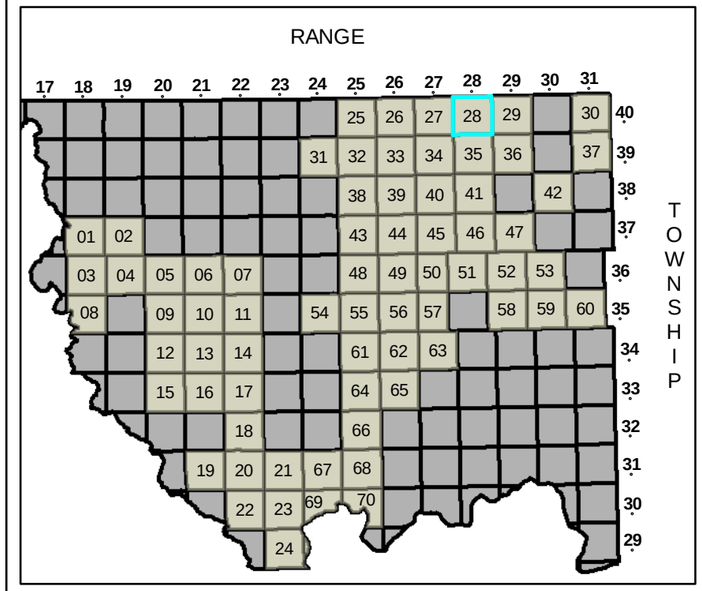

Legend

- Areas of High Potential for Restoration

Analysis Unit Quadrant

- 1 Low Condition, Low Resource
- 2 High Condition, Low Resource
- 3 Low Condition, High Resource
- 4 High Condition, High Resource
- Townships
- Shoreline Parcels
- Roads

JUNE 30 2009

1 inch = 3,200 feet

Restoration Plan

T40N-R29E

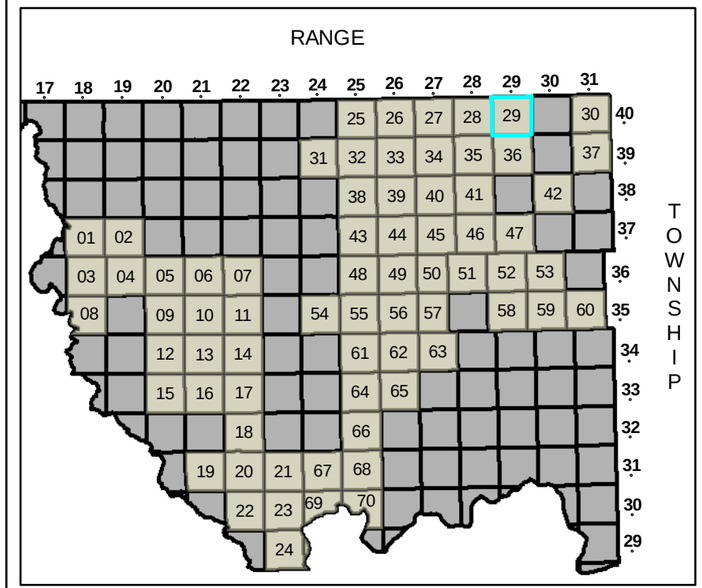

Legend

- Areas of High Potential for Restoration

Analysis Unit Quadrant

- 1 Low Condition, Low Resource
- 2 High Condition, Low Resource
- 3 Low Condition, High Resource
- 4 High Condition, High Resource
- Townships
- Shoreline Parcels
- Roads

JUNE 30 2009

1 inch = 3,200 feet

29

Restoration Plan

T40N-R31E

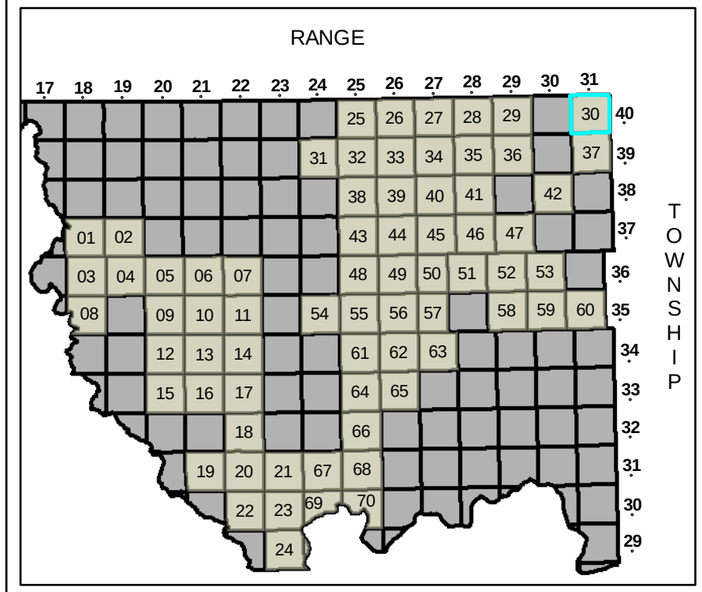

Legend

Areas of High Potential for Restoration

Analysis Unit Quadrant

- 1 Low Condition, Low Resource
- 2 High Condition, Low Resource
- 3 Low Condition, High Resource
- 4 High Condition, High Resource
- Townships
- Shoreline Parcels
- Roads

JUNE 30 2009

1 inch = 3,200 feet



Restoration Plan

T39N-R24E

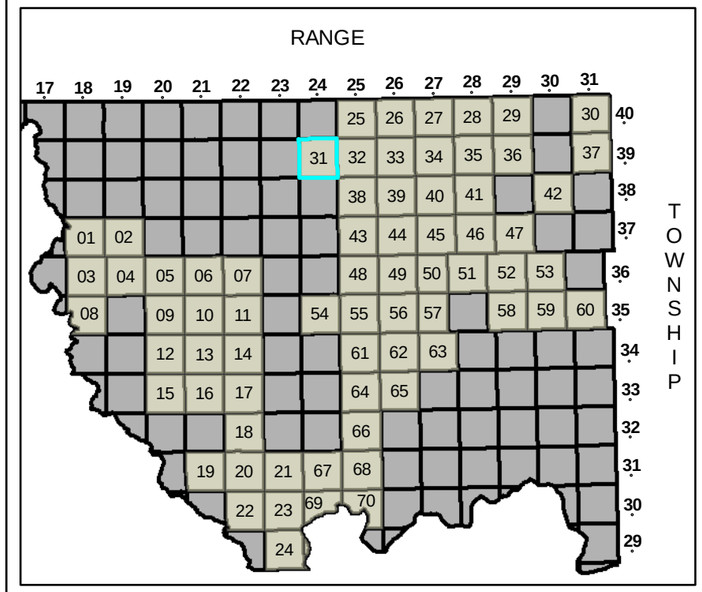

Legend

- Areas of High Potential for Restoration

Analysis Unit Quadrant

- 1 Low Condition, Low Resource
- 2 High Condition, Low Resource
- 3 Low Condition, High Resource
- 4 High Condition, High Resource
- Townships
- Shoreline Parcels
- Roads

JUNE 30 2009

1 inch = 3,200 feet

Restoration Plan

T39N-R25E

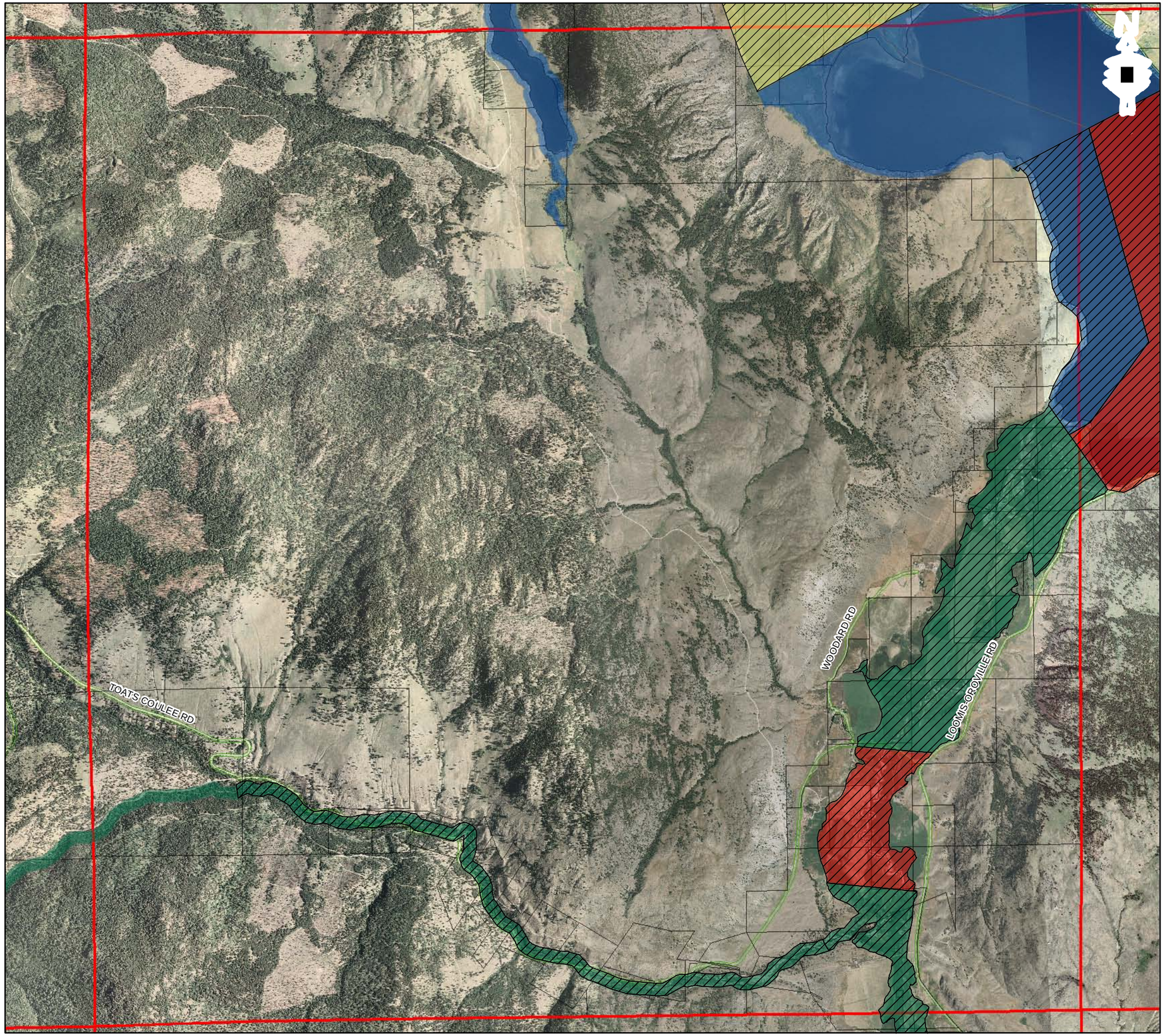

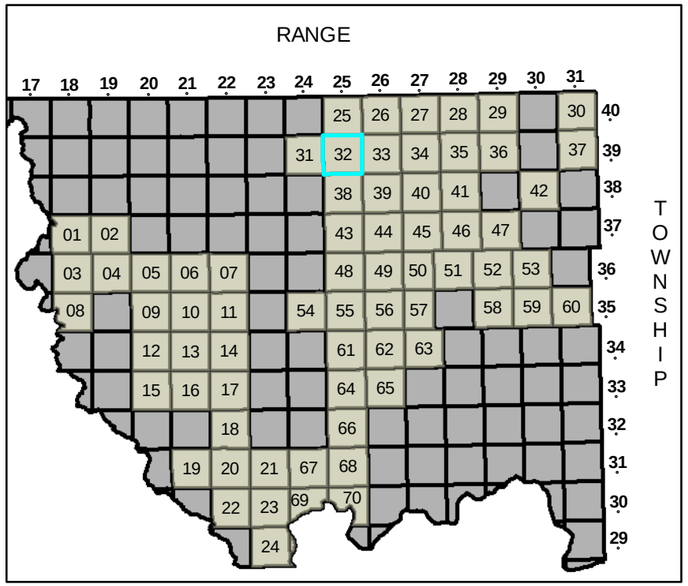

Legend

- Areas of High Potential for Restoration

Analysis Unit Quadrant

- 1 Low Condition, Low Resource
- 2 High Condition, Low Resource
- 3 Low Condition, High Resource
- 4 High Condition, High Resource
- Townships
- Shoreline Parcels
- Roads

JUNE 30 2009

1 inch = 3,200 feet

Restoration Plan

T39N-R26E

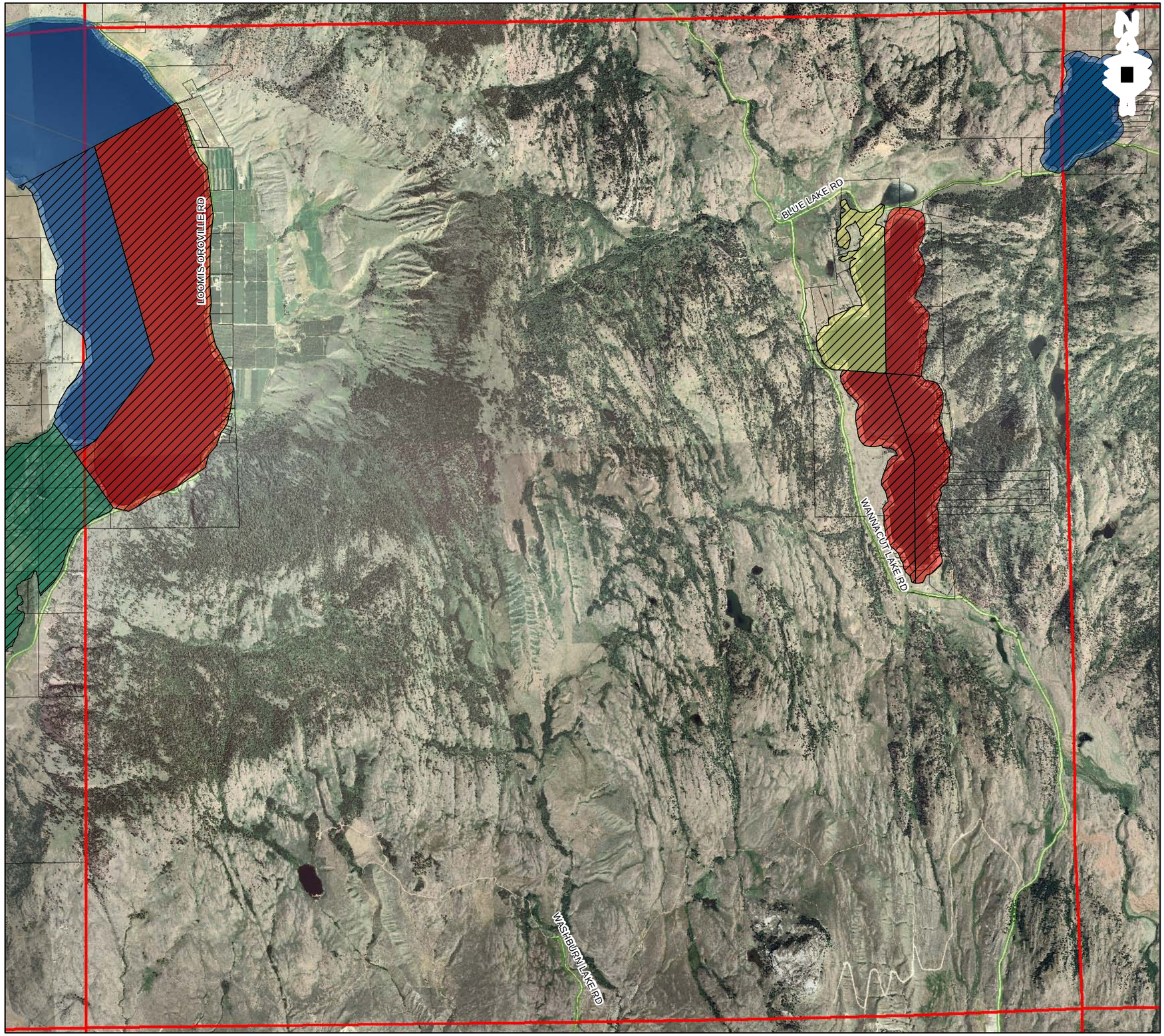

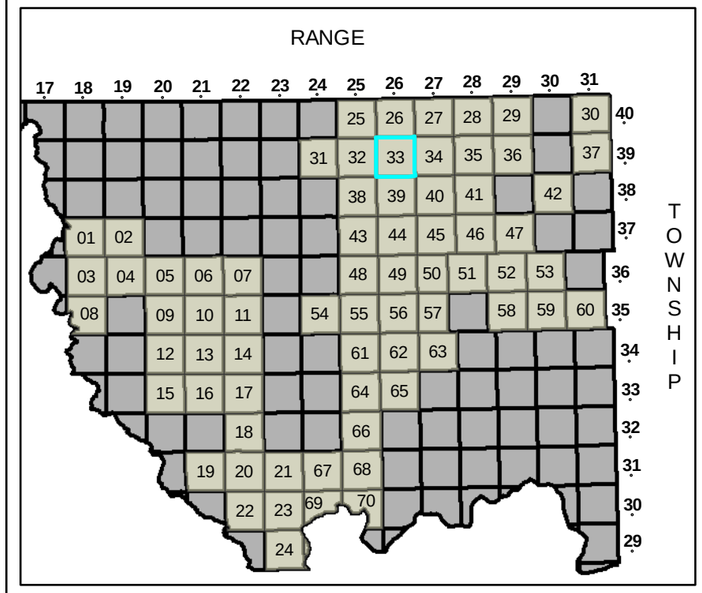

Legend

Areas of High Potential for Restoration

Analysis Unit Quadrant

- 1 Low Condition, Low Resource
- 2 High Condition, Low Resource
- 3 Low Condition, High Resource
- 4 High Condition, High Resource
- Townships
- Shoreline Parcels
- Roads

JUNE 30 2009

1 inch = 3,200 feet

Restoration Plan

T39N-R27E

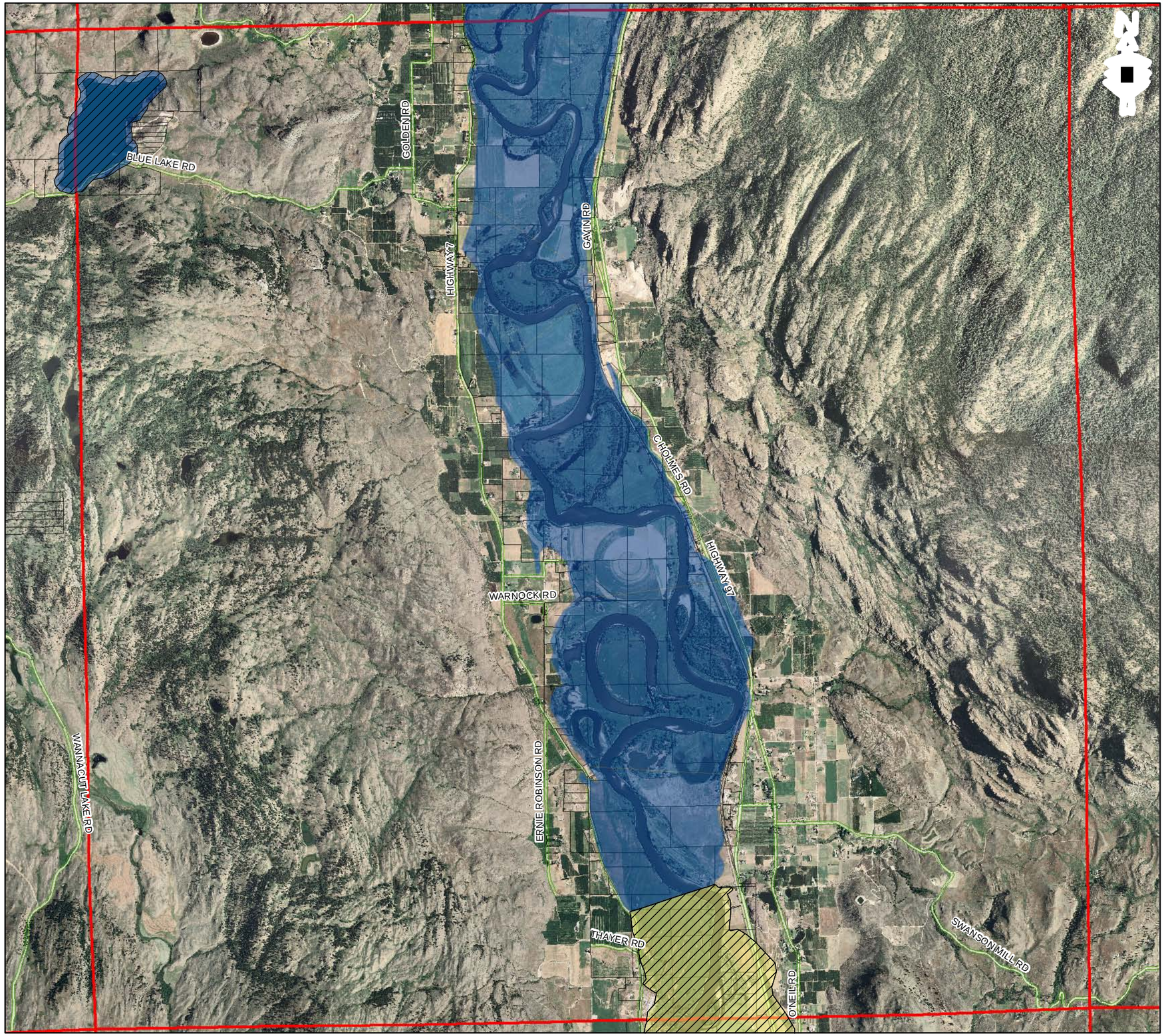

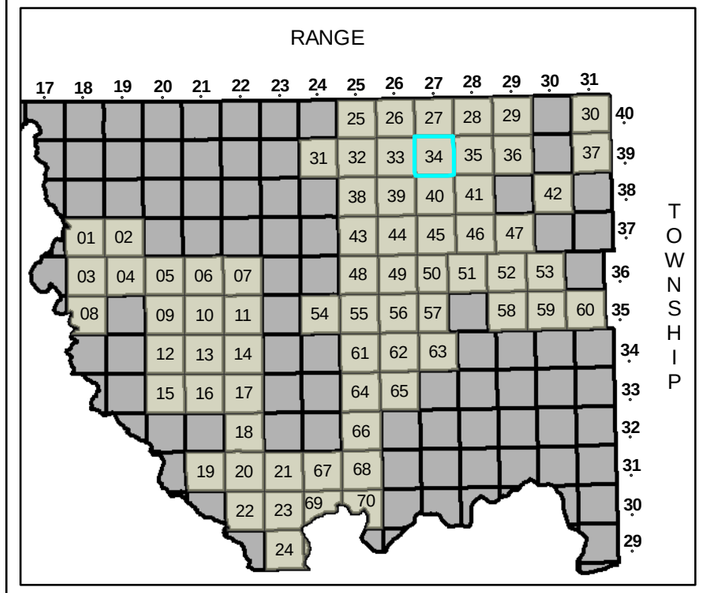

Legend

Areas of High Potential for Restoration

Analysis Unit Quadrant

- 1 Low Condition, Low Resource
- 2 High Condition, Low Resource
- 3 Low Condition, High Resource
- 4 High Condition, High Resource
- Townships
- Shoreline Parcels
- Roads

JUNE 30 2009

1 inch = 3,200 feet



Restoration Plan

T39N-R28E

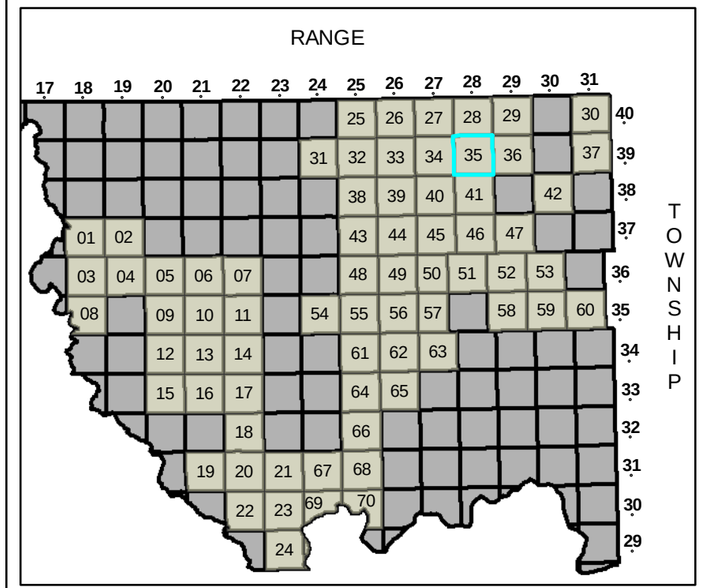

Legend

- Areas of High Potential for Restoration

Analysis Unit Quadrant

- 1 Low Condition, Low Resource
- 2 High Condition, Low Resource
- 3 Low Condition, High Resource
- 4 High Condition, High Resource
- Townships
- Shoreline Parcels
- Roads

JUNE 30 2009

1 inch = 3,200 feet

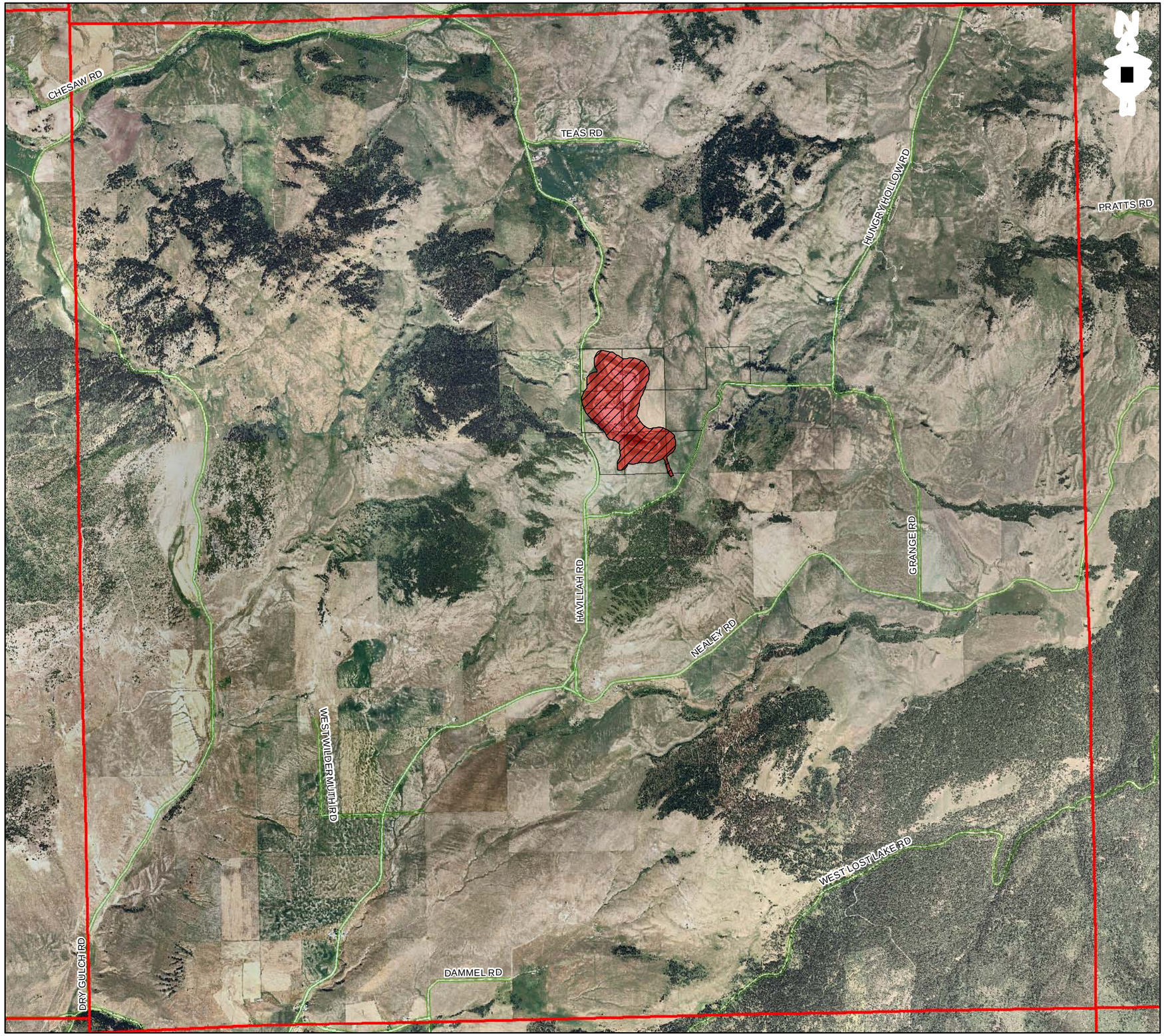

Restoration Plan

T39N-R29E

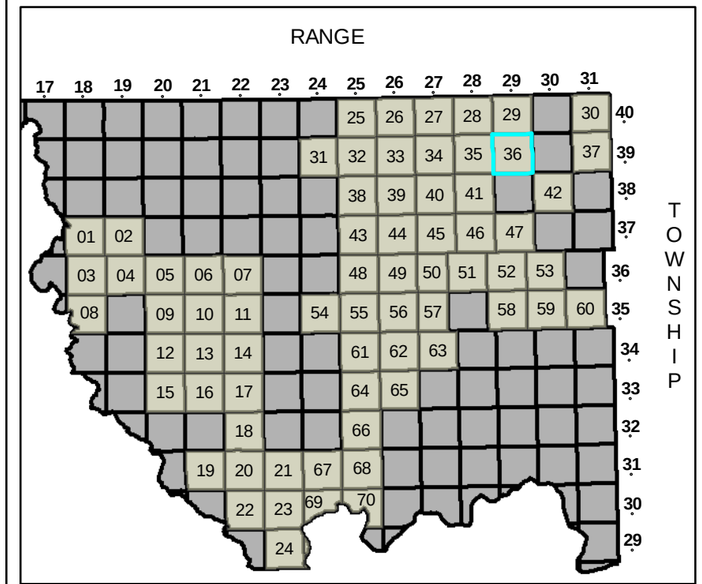

Legend

- Areas of High Potential for Restoration

Analysis Unit Quadrant

- 1 Low Condition, Low Resource
- 2 High Condition, Low Resource
- 3 Low Condition, High Resource
- 4 High Condition, High Resource
- Townships
- Shoreline Parcels
- Roads

JUNE 30 2009

1 inch = 3,200 feet

Restoration Plan

T39N-R31E

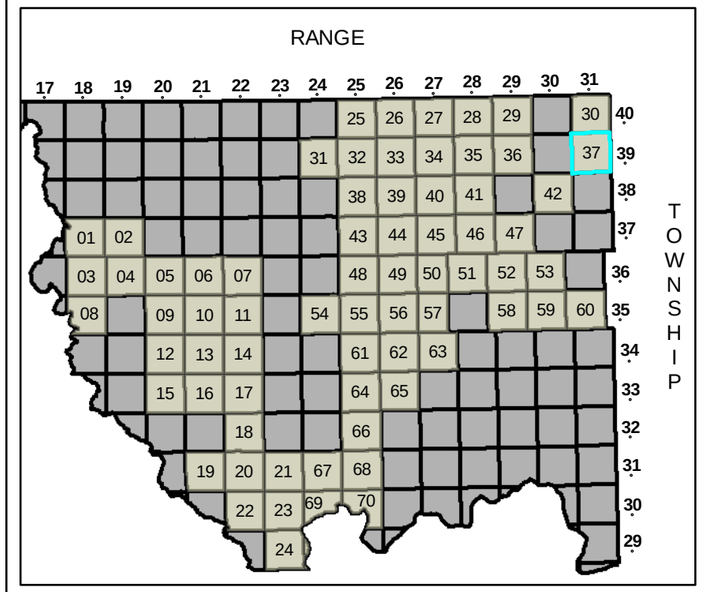

Legend

- Areas of High Potential for Restoration

Analysis Unit Quadrant

- 1 Low Condition, Low Resource
- 2 High Condition, Low Resource
- 3 Low Condition, High Resource
- 4 High Condition, High Resource
- Townships
- Shoreline Parcels
- Roads

JUNE 30 2009

1 inch = 3,200 feet

Restoration Plan

T38N-R25E

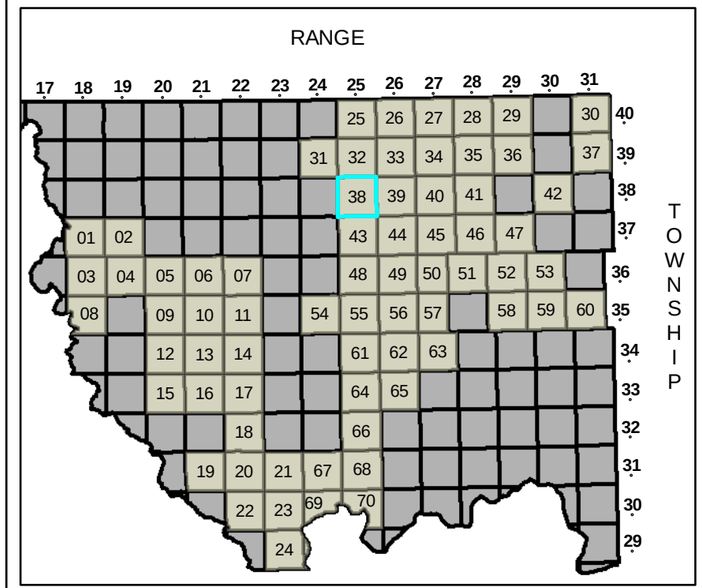

Legend

- Areas of High Potential for Restoration

Analysis Unit Quadrant

- 1 Low Condition, Low Resource
- 2 High Condition, Low Resource
- 3 Low Condition, High Resource
- 4 High Condition, High Resource
- Townships
- Shoreline Parcels
- Roads

JUNE 30 2009

1 inch = 3,200 feet

38

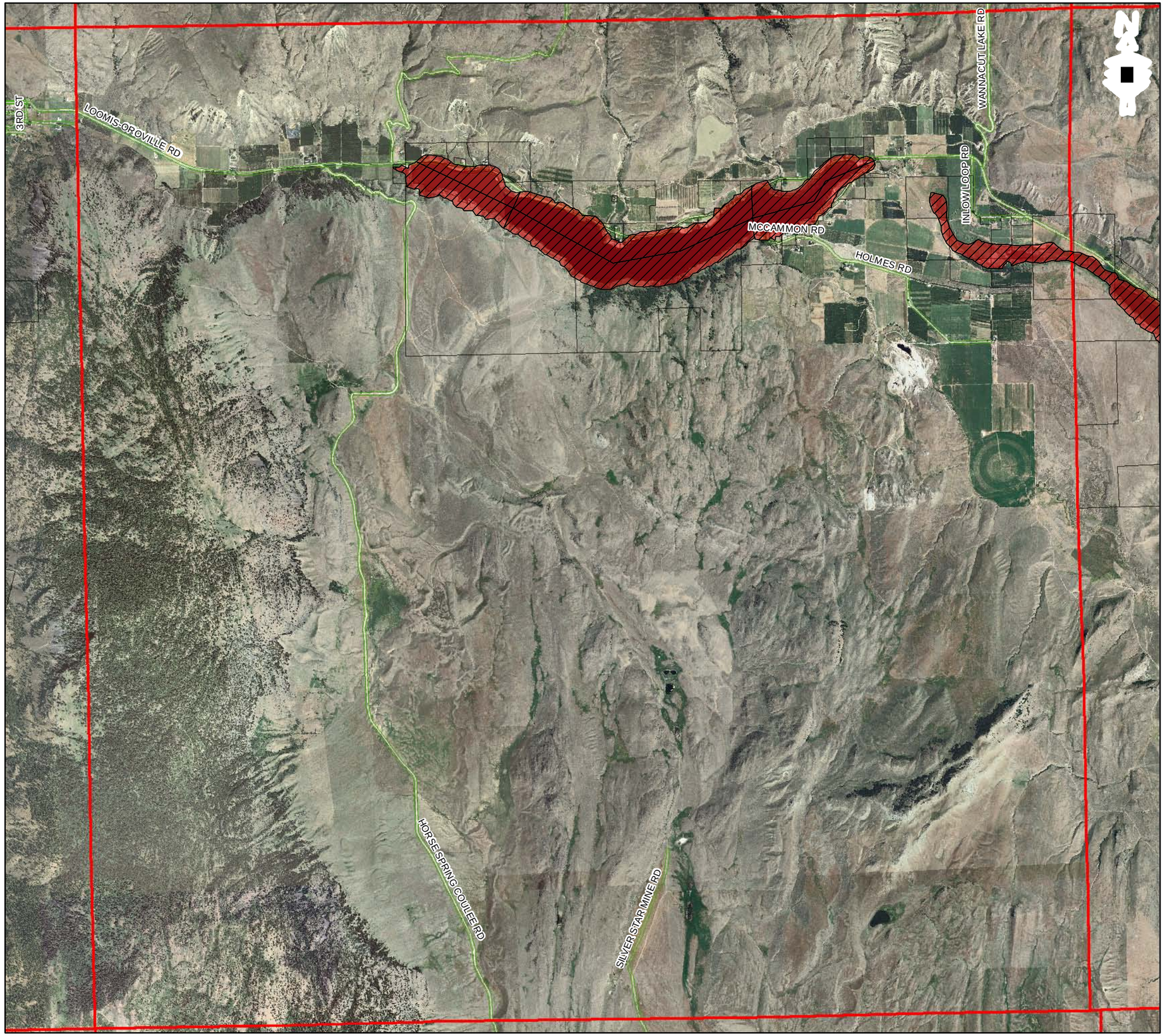

Restoration Plan

T38N-R26E

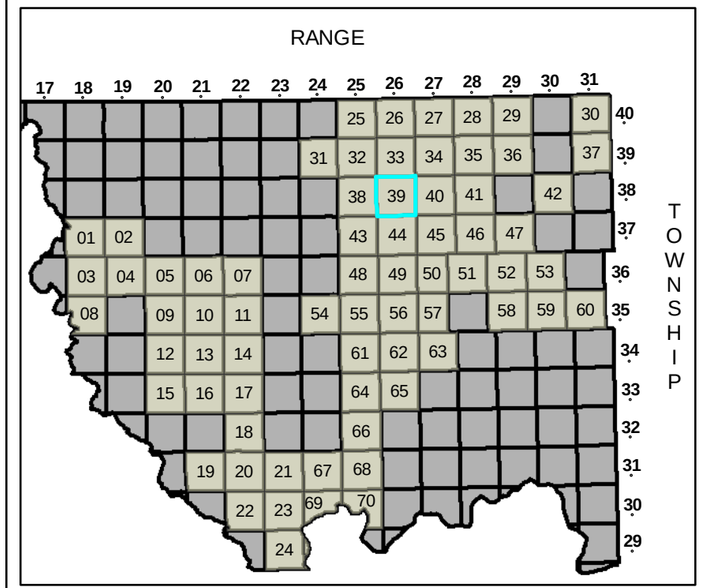

Legend

- Areas of High Potential for Restoration

Analysis Unit Quadrant

- 1 Low Condition, Low Resource
- 2 High Condition, Low Resource
- 3 Low Condition, High Resource
- 4 High Condition, High Resource
- Townships
- Shoreline Parcels
- Roads

JUNE 30 2009

1 inch = 3,200 feet

Restoration Plan

T38N-R27E

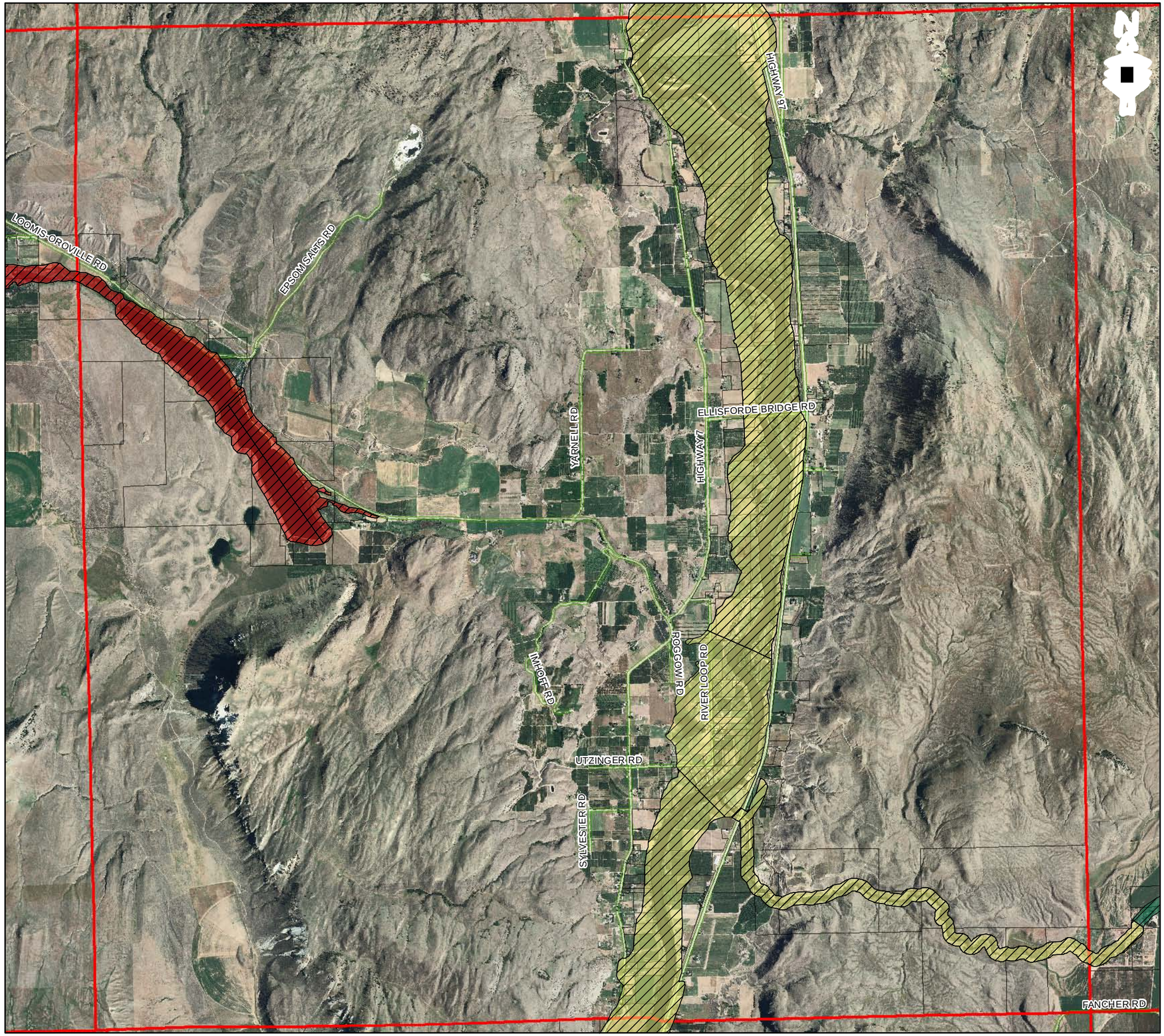

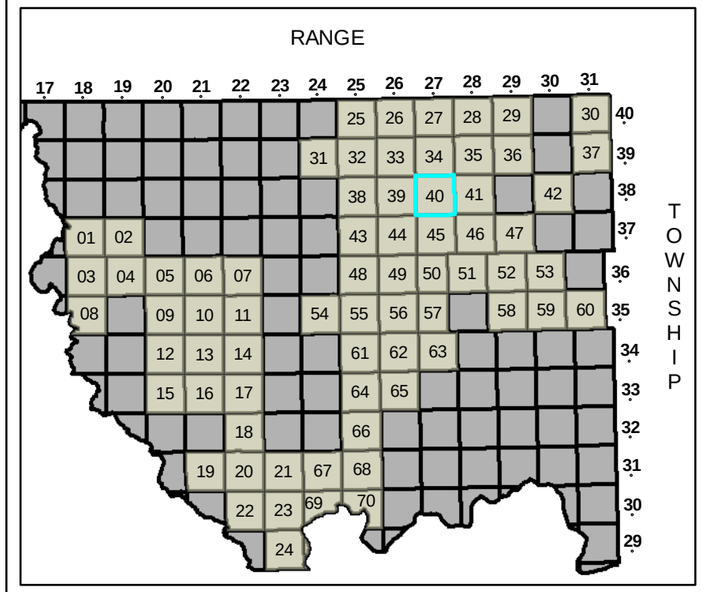

Legend

- Areas of High Potential for Restoration

Analysis Unit Quadrant

- 1 Low Condition, Low Resource
- 2 High Condition, Low Resource
- 3 Low Condition, High Resource
- 4 High Condition, High Resource
- Townships
- Shoreline Parcels
- Roads

JUNE 30 2009

1 inch = 3,200 feet

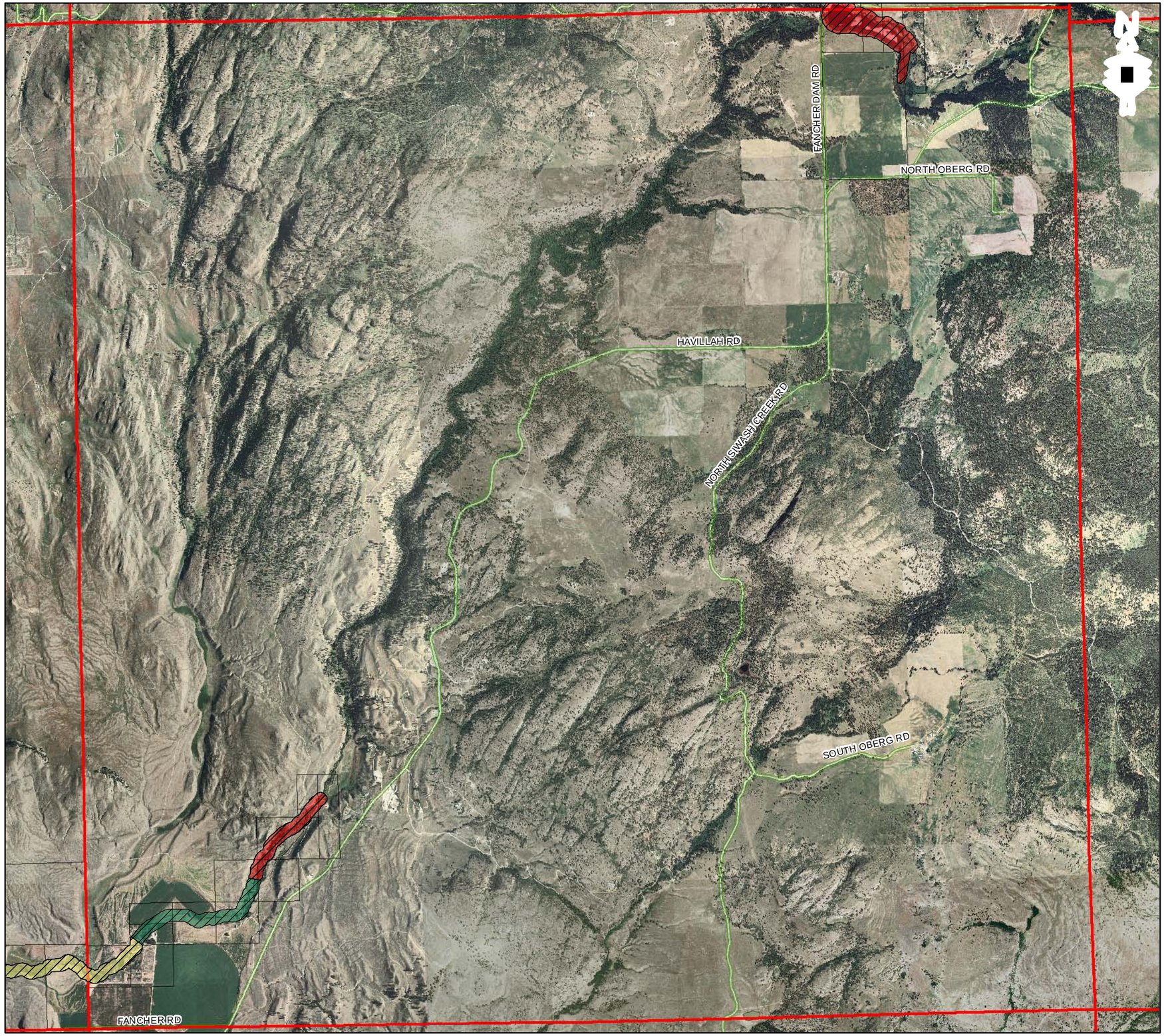

Restoration Plan

T38N-R28E

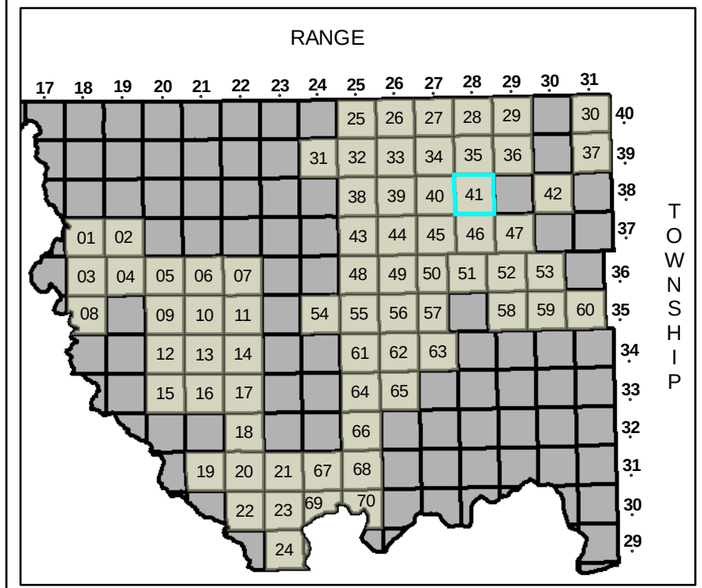

Legend

- Areas of High Potential for Restoration

Analysis Unit Quadrant

- 1 Low Condition, Low Resource
- 2 High Condition, Low Resource
- 3 Low Condition, High Resource
- 4 High Condition, High Resource
- Townships
- Shoreline Parcels
- Roads

JUNE 30 2009

1 inch = 3,200 feet

Restoration Plan

T38N-R30E

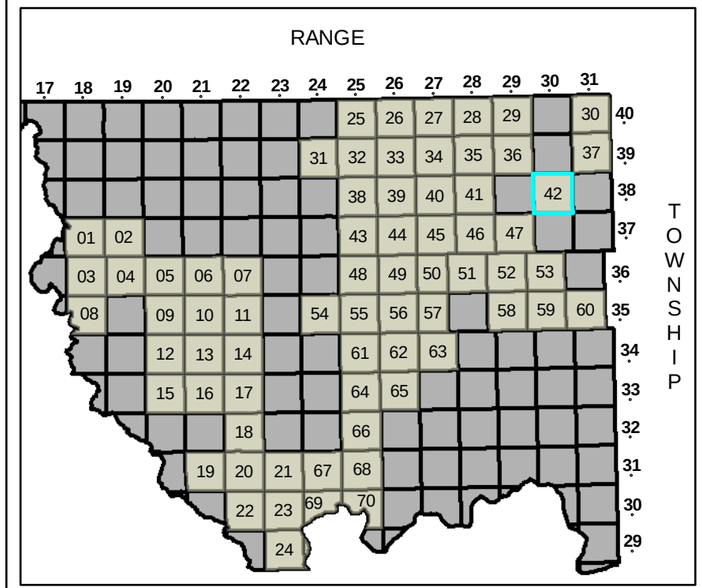

Legend

- Areas of High Potential for Restoration

Analysis Unit Quadrant

- 1 Low Condition, Low Resource
- 2 High Condition, Low Resource
- 3 Low Condition, High Resource
- 4 High Condition, High Resource
- Townships
- Shoreline Parcels
- Roads

JUNE 30 2009

1 inch = 3,200 feet

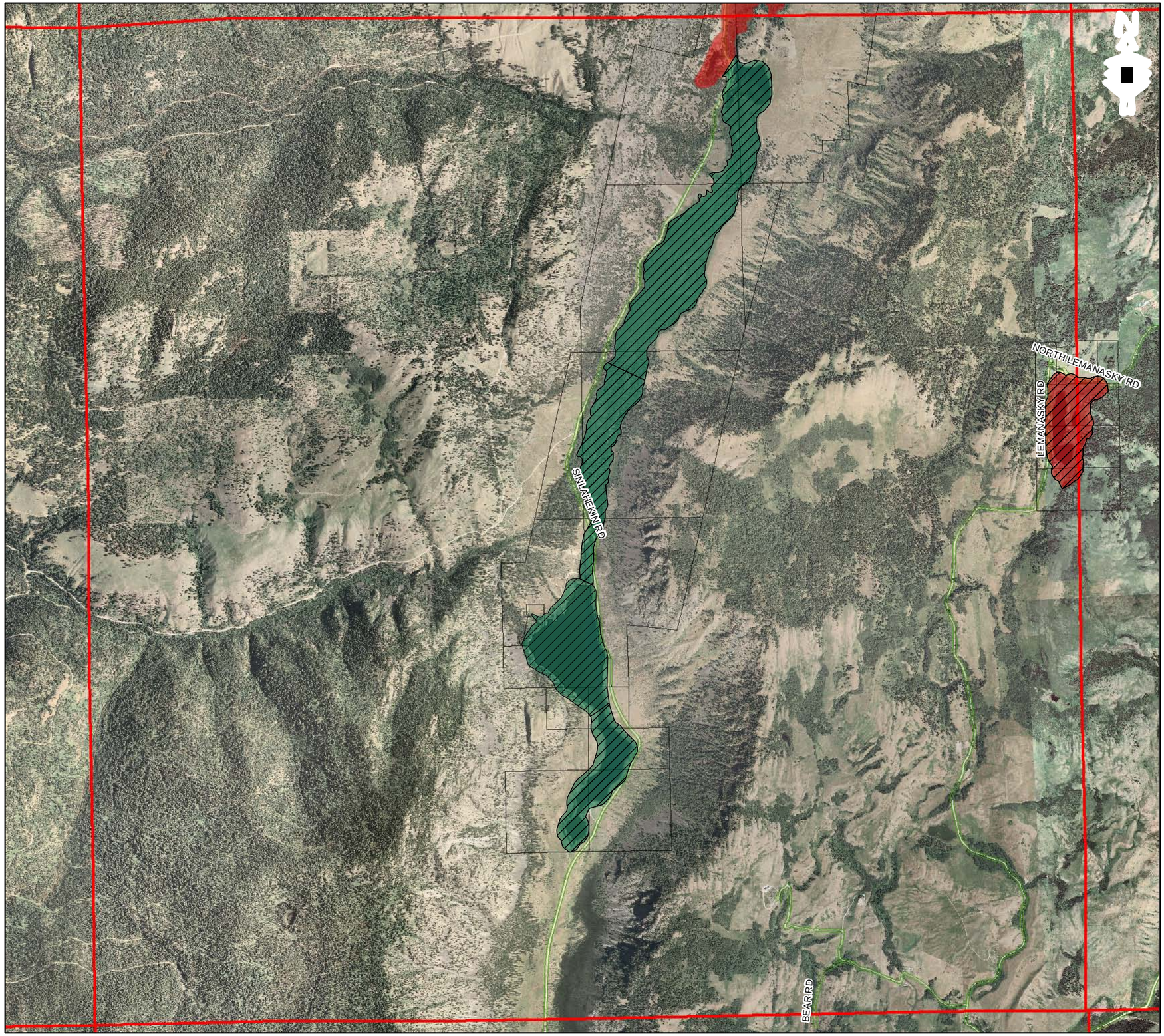

Restoration Plan

T37N-R25E

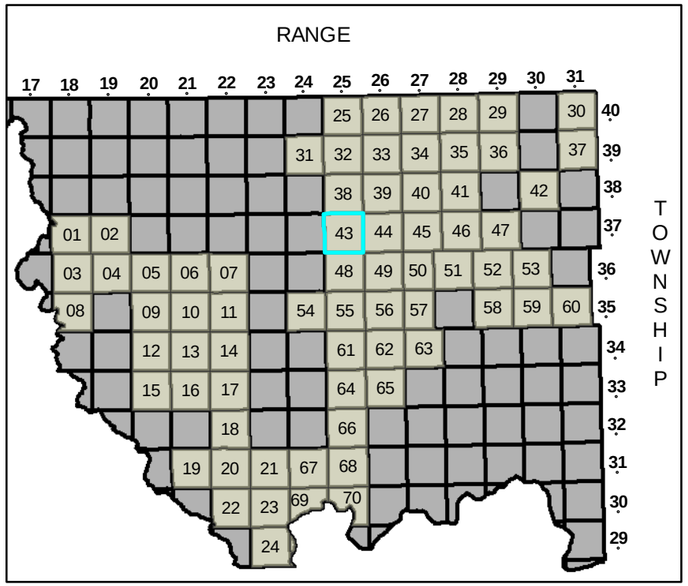

Legend

- Areas of High Potential for Restoration

Analysis Unit Quadrant

- 1 Low Condition, Low Resource
- 2 High Condition, Low Resource
- 3 Low Condition, High Resource
- 4 High Condition, High Resource
- Townships
- Shoreline Parcels
- Roads

JUNE 30 2009

1 inch = 3,200 feet

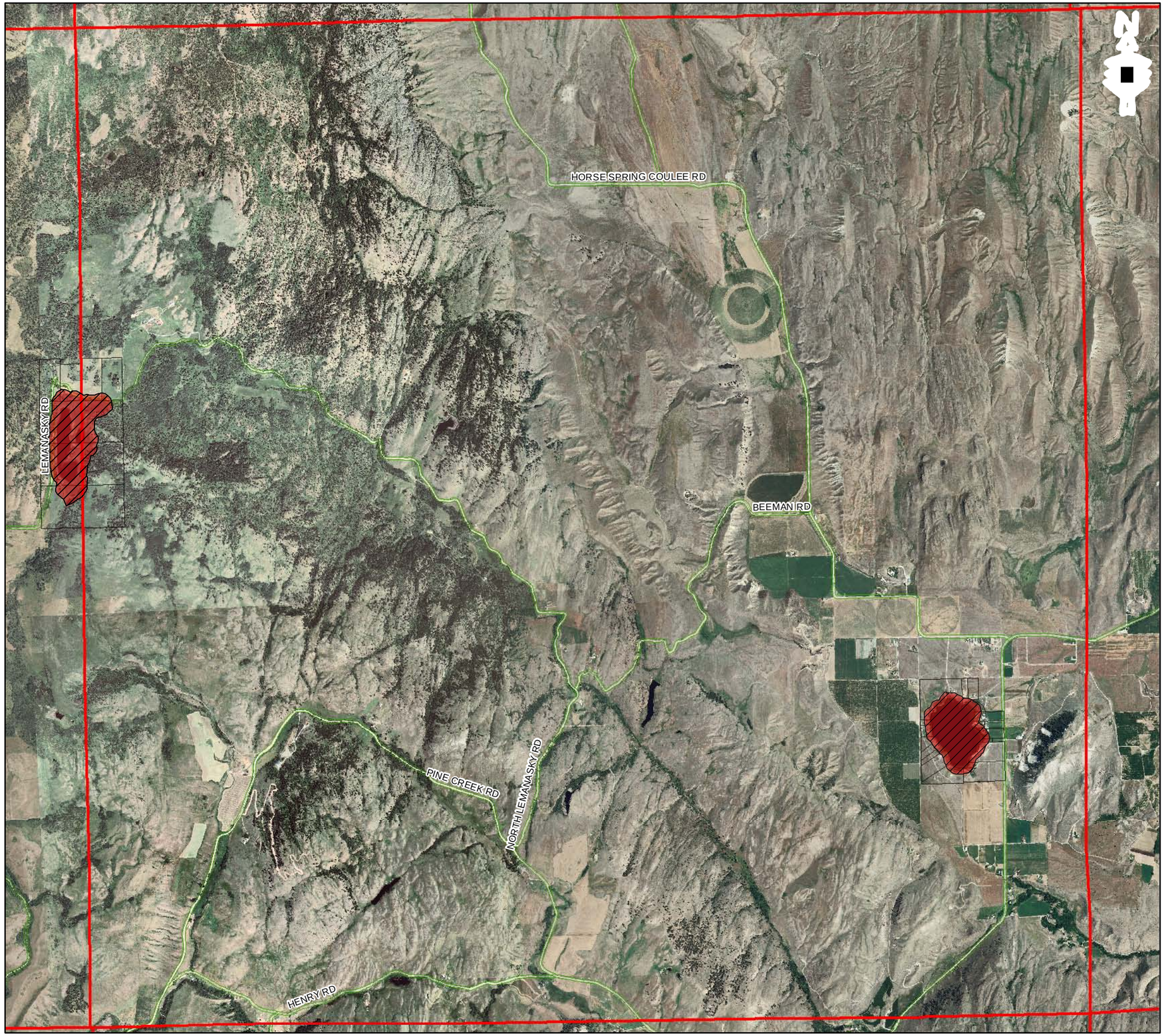

Restoration Plan

T37N-R26E

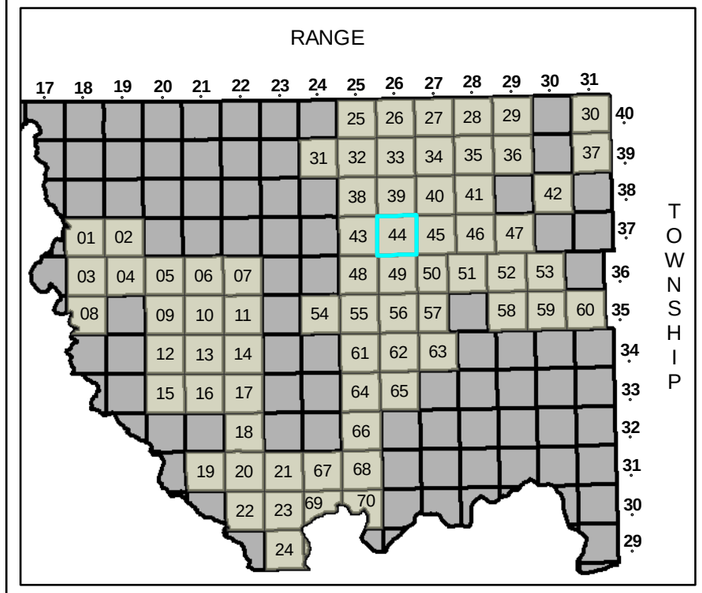

Legend

- Areas of High Potential for Restoration

Analysis Unit Quadrant

- 1 Low Condition, Low Resource
- 2 High Condition, Low Resource
- 3 Low Condition, High Resource
- 4 High Condition, High Resource
- Townships
- Shoreline Parcels
- Roads

JUNE 30 2009

1 inch = 3,200 feet

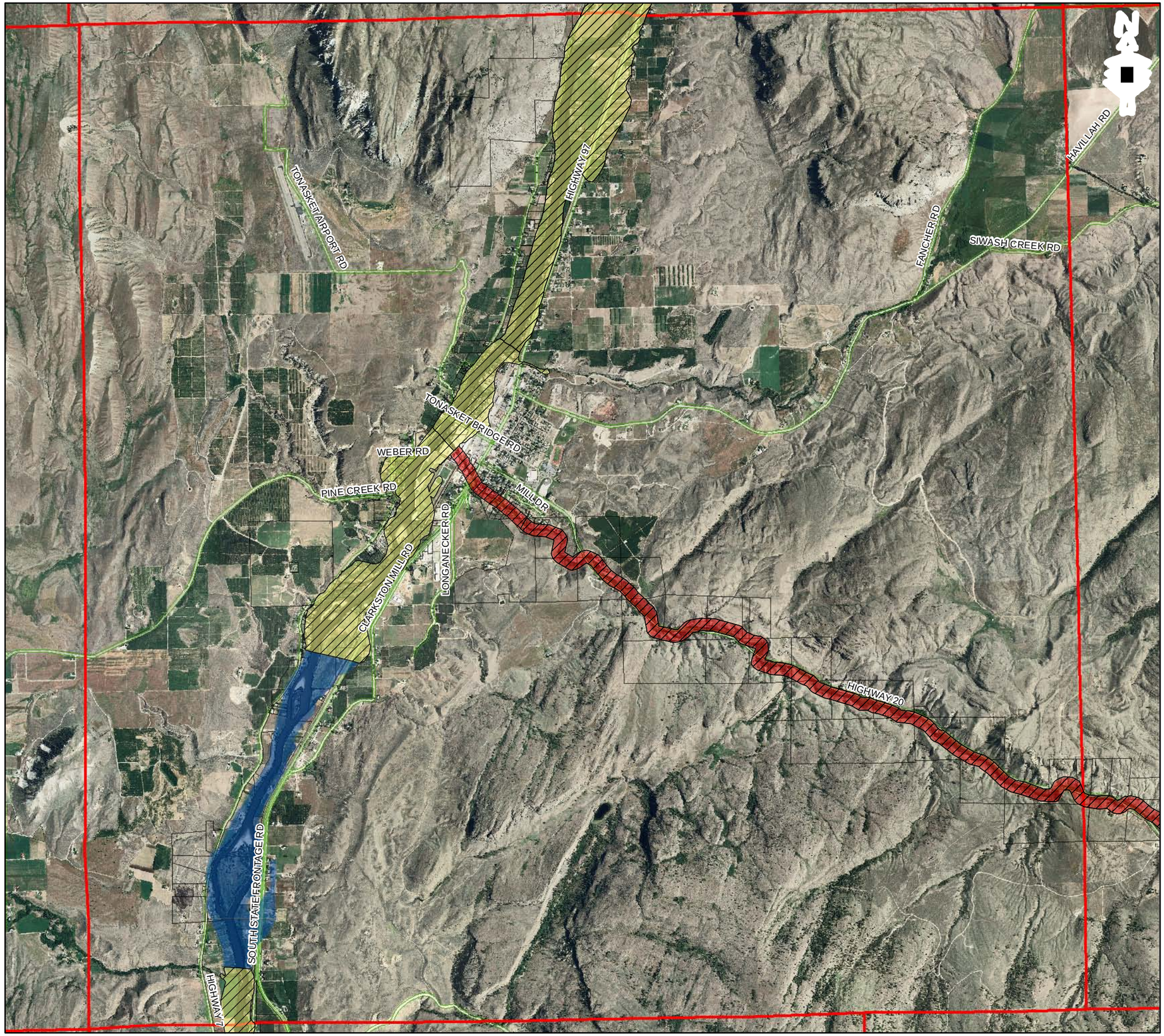

Restoration Plan

T37N-R27E

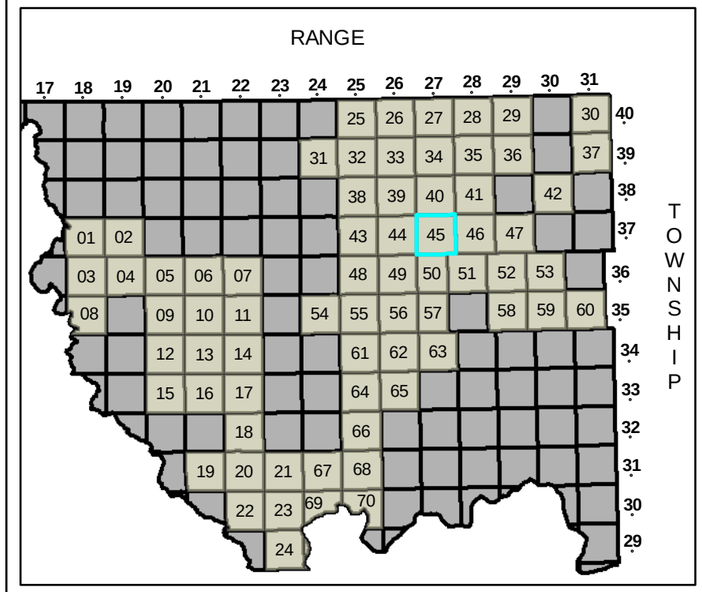

Legend

- Areas of High Potential for Restoration

Analysis Unit Quadrant

- 1 Low Condition, Low Resource
- 2 High Condition, Low Resource
- 3 Low Condition, High Resource
- 4 High Condition, High Resource
- Townships
- Shoreline Parcels
- Roads

JUNE 30 2009

1 inch = 3,200 feet

Restoration Plan

T37N-R28E

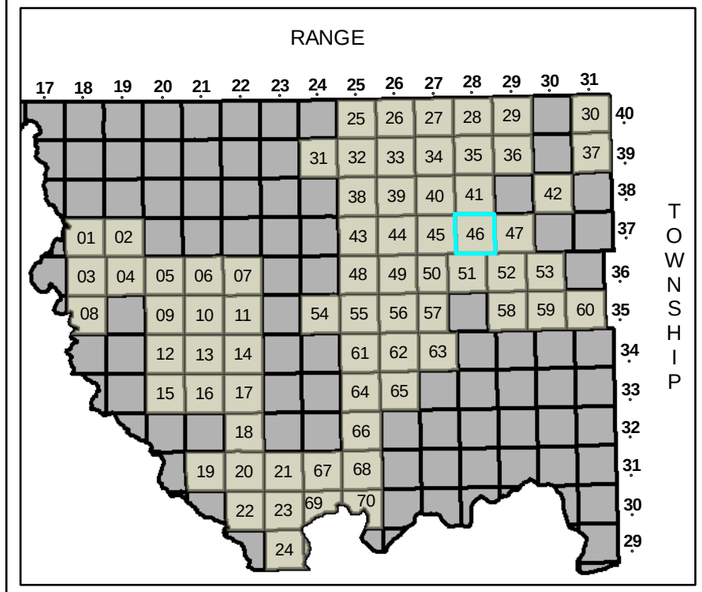

Legend

- Areas of High Potential for Restoration

Analysis Unit Quadrant

- 1 Low Condition, Low Resource
- 2 High Condition, Low Resource
- 3 Low Condition, High Resource
- 4 High Condition, High Resource
- Townships
- Shoreline Parcels
- Roads

JUNE 30 2009

1 inch = 3,200 feet



Restoration Plan

T37N-R29E

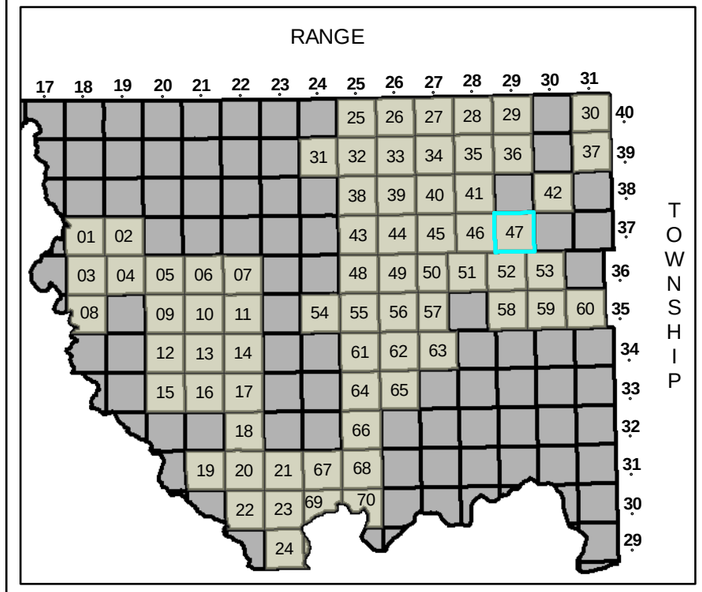

Legend

Areas of High Potential for Restoration

Analysis Unit Quadrant

- 1 Low Condition, Low Resource
- 2 High Condition, Low Resource
- 3 Low Condition, High Resource
- 4 High Condition, High Resource
- Townships
- Shoreline Parcels
- Roads

JUNE 30 2009

1 inch = 3,200 feet

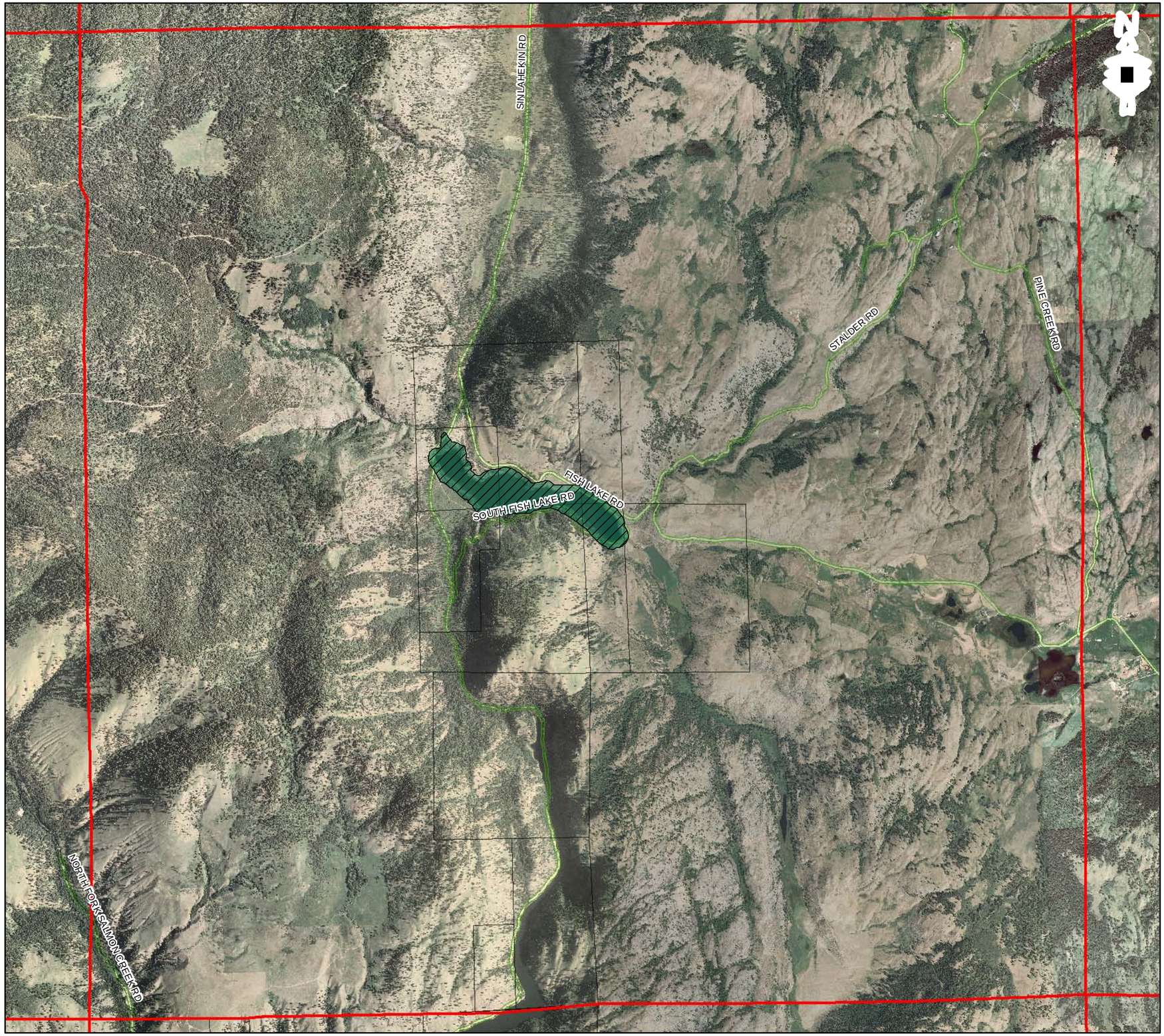

Restoration Plan

T36N-R25E

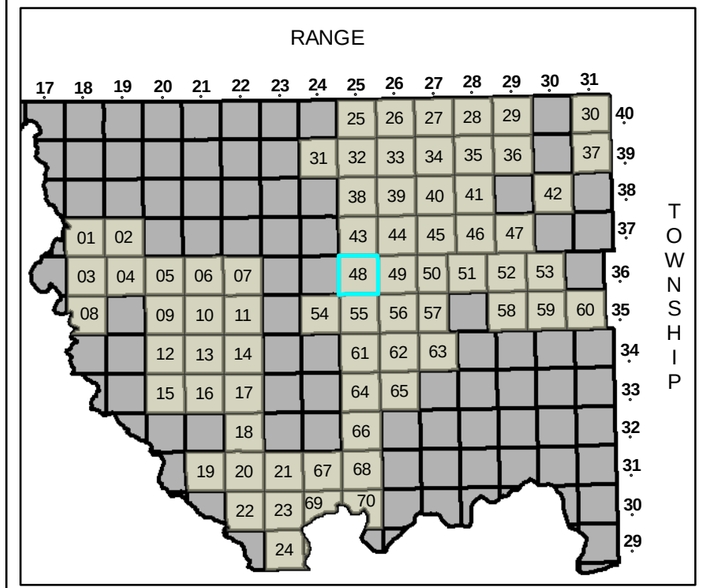

Legend

- Areas of High Potential for Restoration

Analysis Unit Quadrant

- 1 Low Condition, Low Resource
- 2 High Condition, Low Resource
- 3 Low Condition, High Resource
- 4 High Condition, High Resource
- Townships
- Shoreline Parcels
- Roads

JUNE 30 2009

1 inch = 3,200 feet



Restoration Plan

T36N-R26E

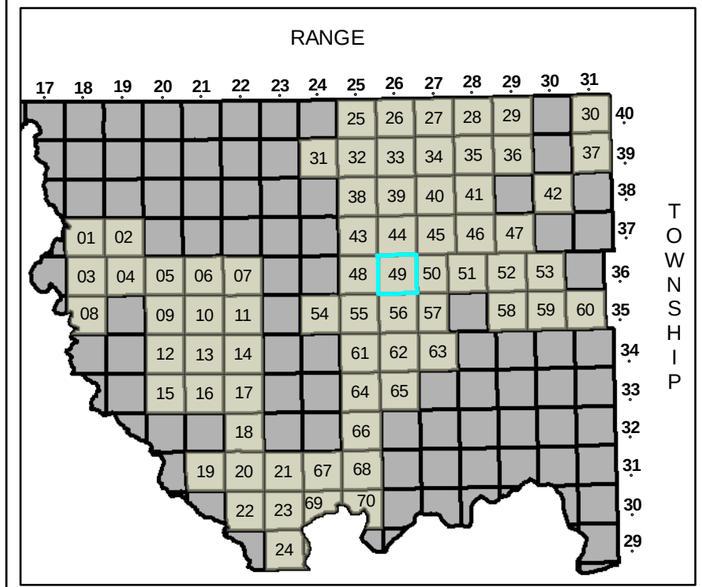

Legend

- Areas of High Potential for Restoration

Analysis Unit Quadrant

- 1 Low Condition, Low Resource
- 2 High Condition, Low Resource
- 3 Low Condition, High Resource
- 4 High Condition, High Resource
- Townships
- Shoreline Parcels
- Roads

JUNE 30 2009

1 inch = 3,200 feet

Restoration Plan

T36N-R27E

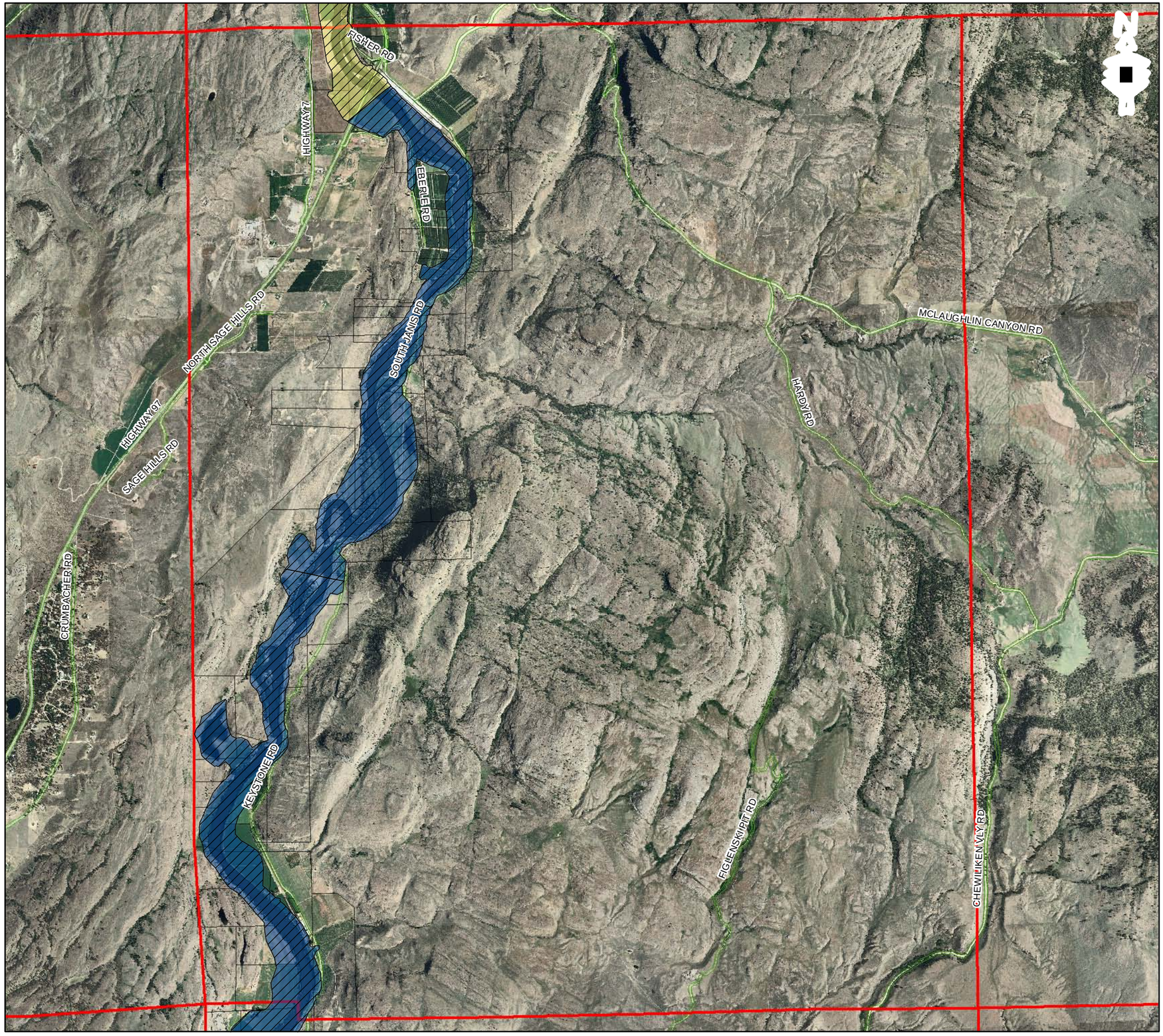

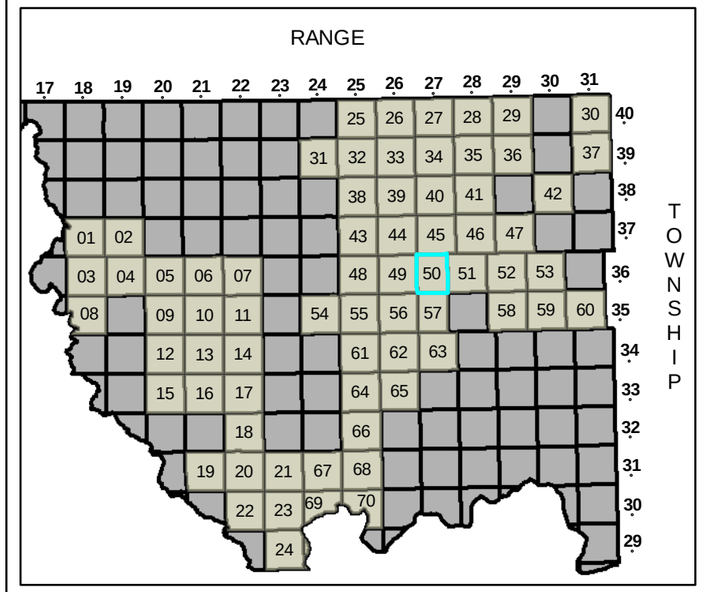

Legend

Areas of High Potential for Restoration

Analysis Unit Quadrant

- 1 Low Condition, Low Resource
- 2 High Condition, Low Resource
- 3 Low Condition, High Resource
- 4 High Condition, High Resource
- Townships
- Shoreline Parcels
- Roads

JUNE 30 2009

1 inch = 3,200 feet

Restoration Plan

T36N-R28E

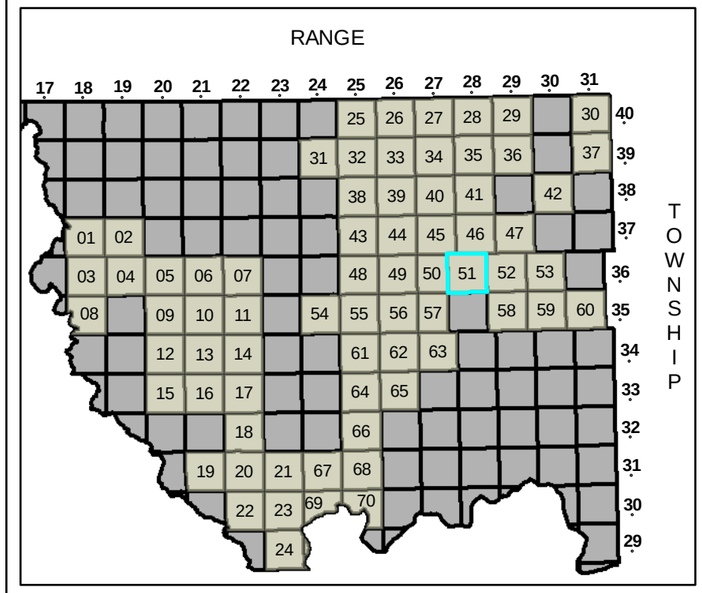

Legend

Areas of High Potential for Restoration

Analysis Unit Quadrant

- 1 Low Condition, Low Resource
- 2 High Condition, Low Resource
- 3 Low Condition, High Resource
- 4 High Condition, High Resource
- Townships
- Shoreline Parcels
- Roads

JUNE 30 2009

1 inch = 3,200 feet



Restoration Plan

T36N-R29E

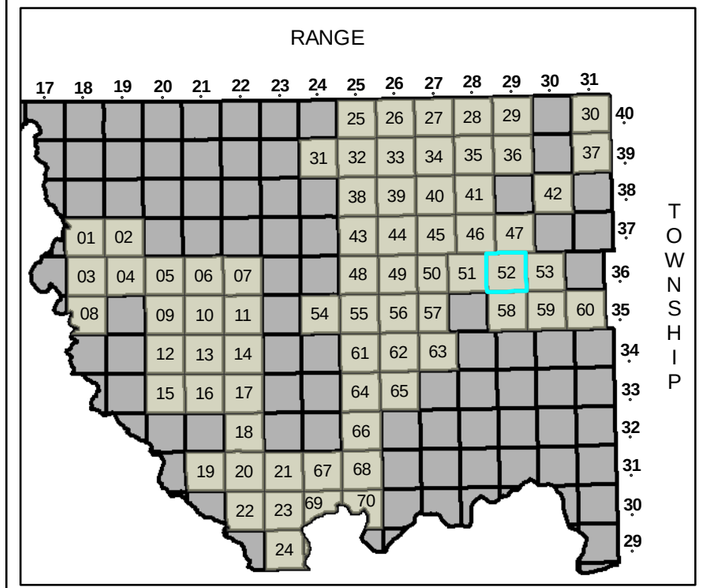

Legend

Areas of High Potential for Restoration

Analysis Unit Quadrant

- 1 Low Condition, Low Resource
- 2 High Condition, Low Resource
- 3 Low Condition, High Resource
- 4 High Condition, High Resource
- Townships
- Shoreline Parcels
- Roads

JUNE 30 2009

1 inch = 3,200 feet

Restoration Plan

T36N-R30E

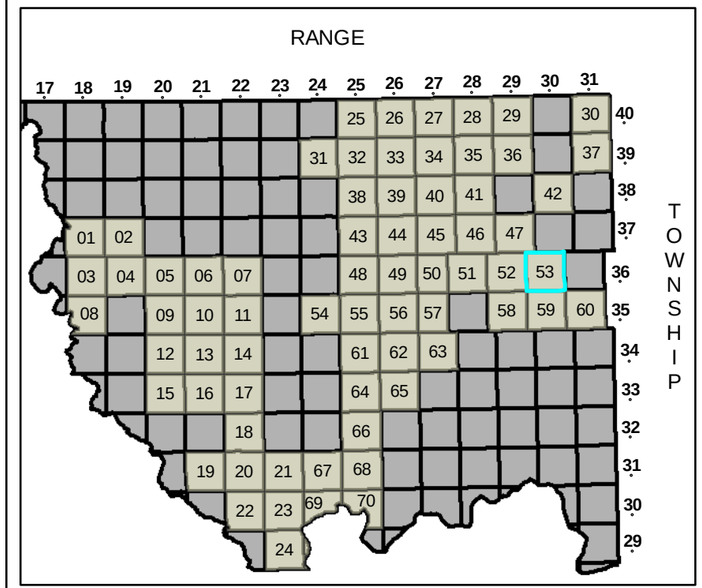

Legend

Areas of High Potential for Restoration

Analysis Unit Quadrant

- 1 Low Condition, Low Resource
- 2 High Condition, Low Resource
- 3 Low Condition, High Resource
- 4 High Condition, High Resource
- Townships
- Shoreline Parcels
- Roads

JUNE 30 2009

1 inch = 3,200 feet

Restoration Plan

T35N-R24E

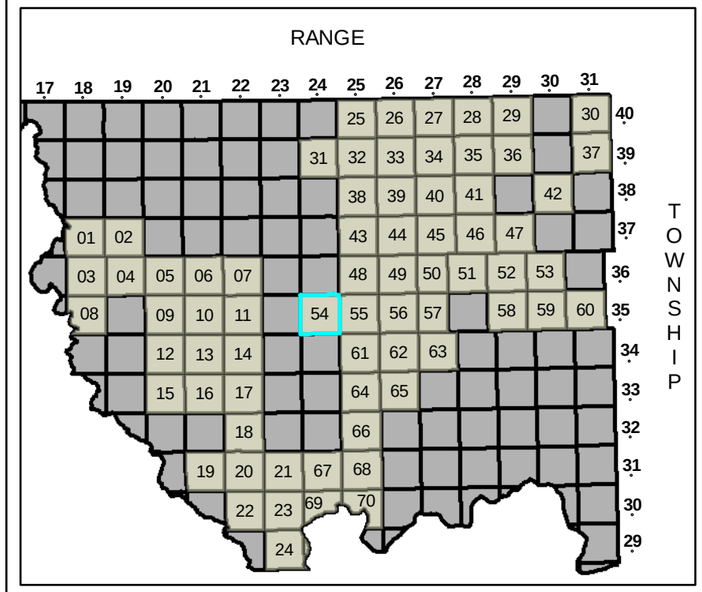

Legend

Areas of High Potential for Restoration

Analysis Unit Quadrant

- 1 Low Condition, Low Resource
- 2 High Condition, Low Resource
- 3 Low Condition, High Resource
- 4 High Condition, High Resource
- Townships
- Shoreline Parcels
- Roads

JUNE 30 2009

1 inch = 3,200 feet

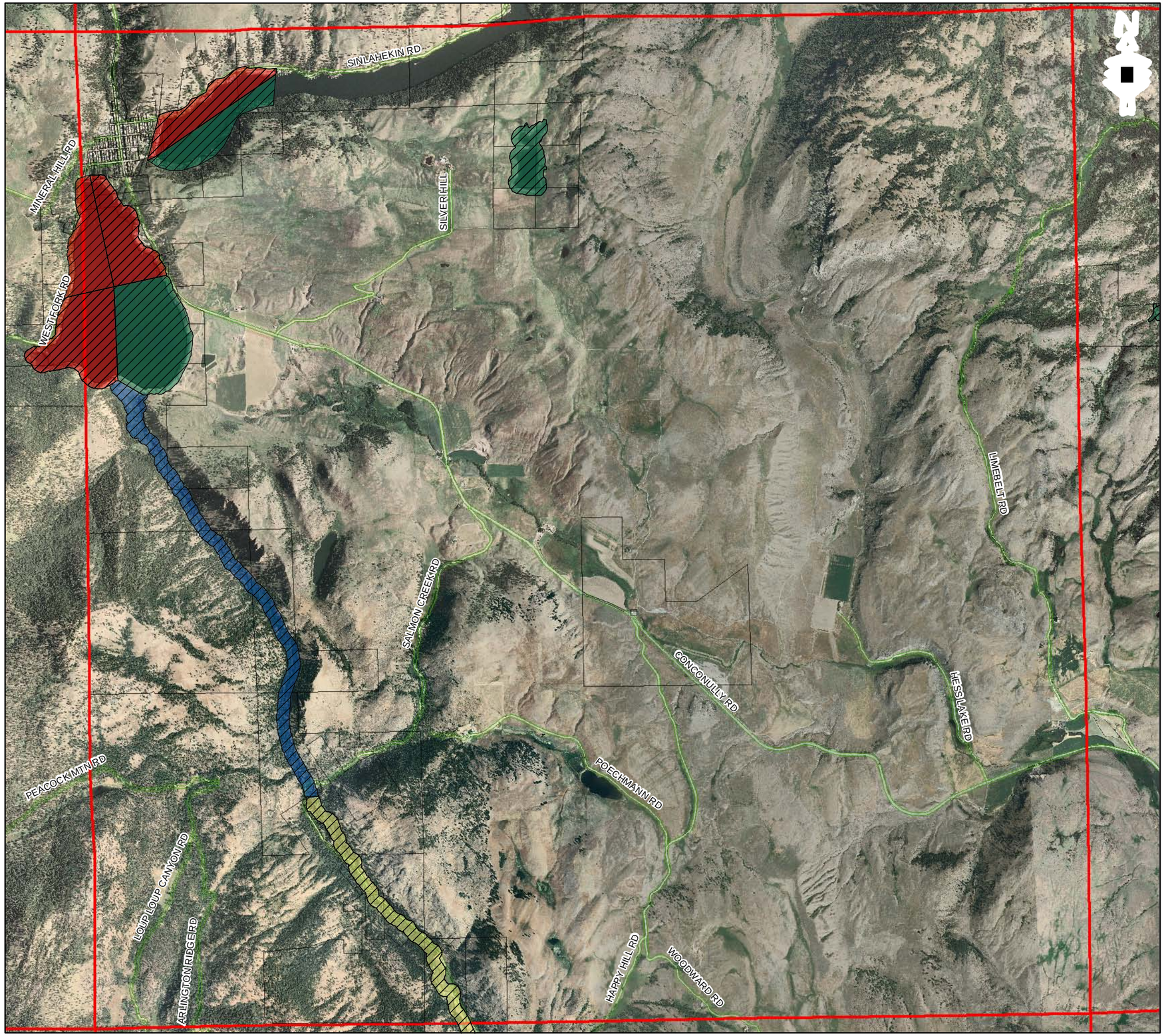

Restoration Plan

T35N-R25E

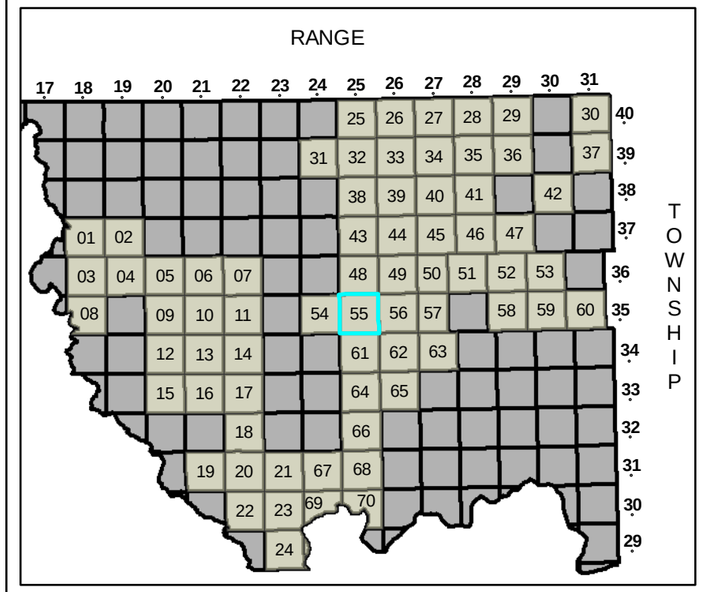

Legend

- Areas of High Potential for Restoration

Analysis Unit Quadrant

- 1 Low Condition, Low Resource
- 2 High Condition, Low Resource
- 3 Low Condition, High Resource
- 4 High Condition, High Resource
- Townships
- Shoreline Parcels
- Roads

JUNE 30 2009

1 inch = 3,200 feet

Restoration Plan

T35N-R26E

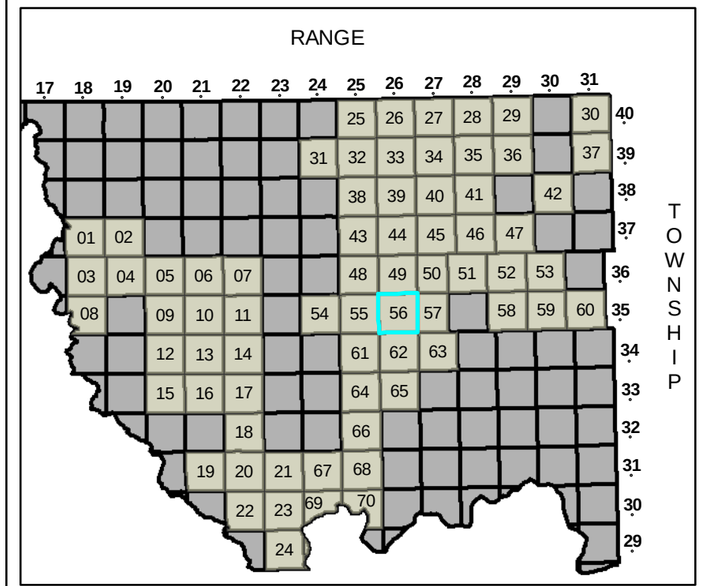

Legend

- Areas of High Potential for Restoration

Analysis Unit Quadrant

- 1 Low Condition, Low Resource
- 2 High Condition, Low Resource
- 3 Low Condition, High Resource
- 4 High Condition, High Resource
- Townships
- Shoreline Parcels
- Roads

JUNE 30 2009

1 inch = 3,200 feet

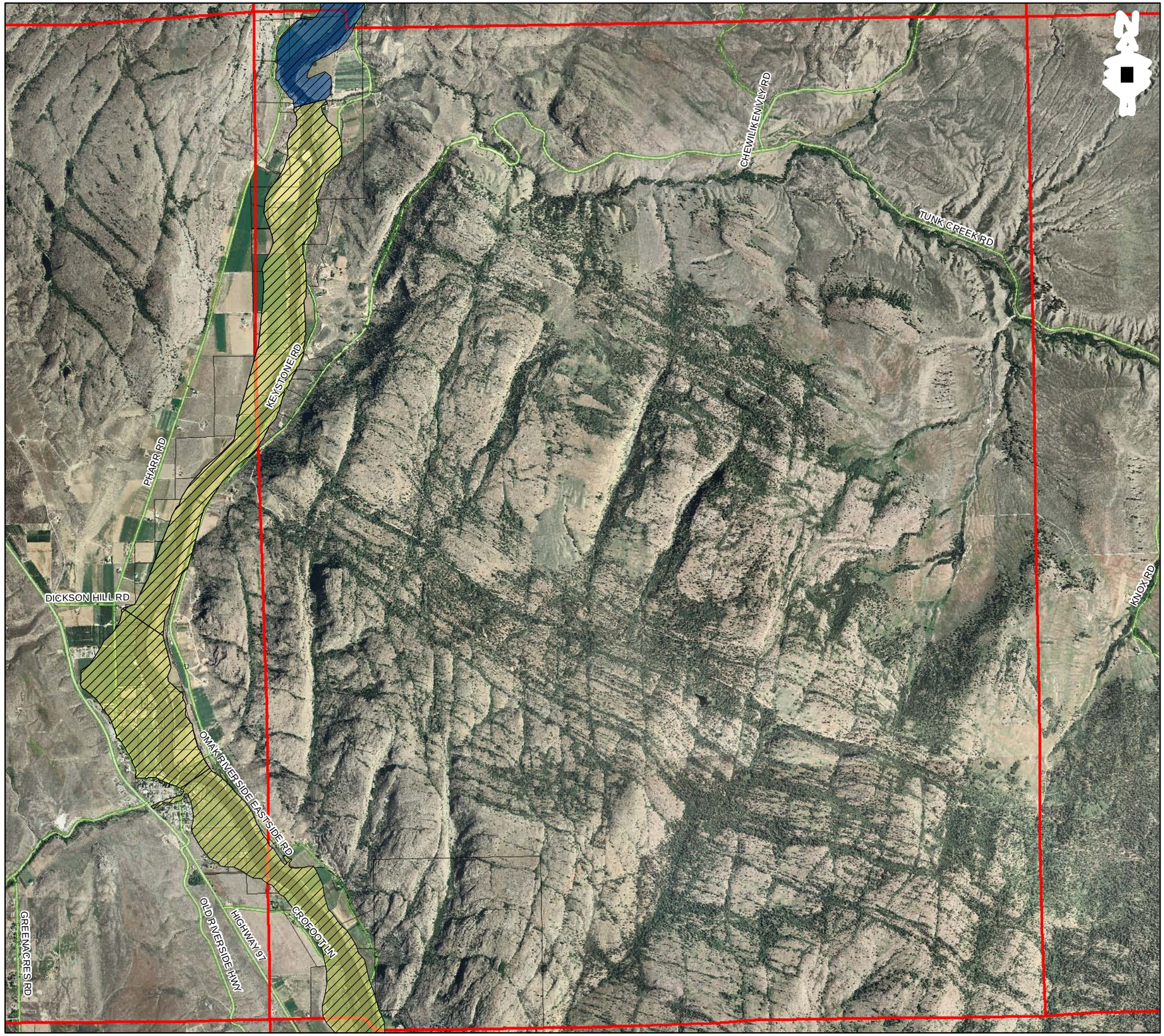

Restoration Plan

T35N-R27E

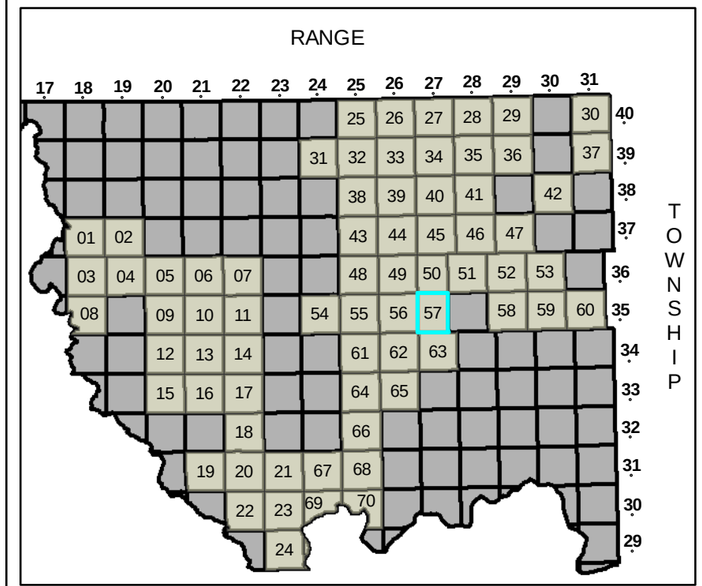

Legend

- Areas of High Potential for Restoration

Analysis Unit Quadrant

- 1 Low Condition, Low Resource
- 2 High Condition, Low Resource
- 3 Low Condition, High Resource
- 4 High Condition, High Resource
- Townships
- Shoreline Parcels
- Roads

JUNE 30 2009

1 inch = 3,200 feet

Restoration Plan

T35N-R29E

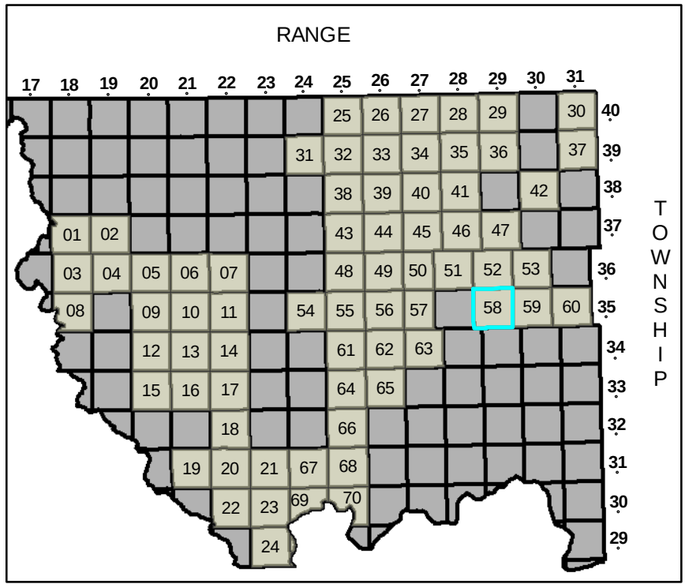

Legend

- Areas of High Potential for Restoration

Analysis Unit Quadrant

- 1 Low Condition, Low Resource
- 2 High Condition, Low Resource
- 3 Low Condition, High Resource
- 4 High Condition, High Resource
- Townships
- Shoreline Parcels
- Roads

JUNE 30 2009

1 inch = 3,200 feet

Restoration Plan

T35N-R30E

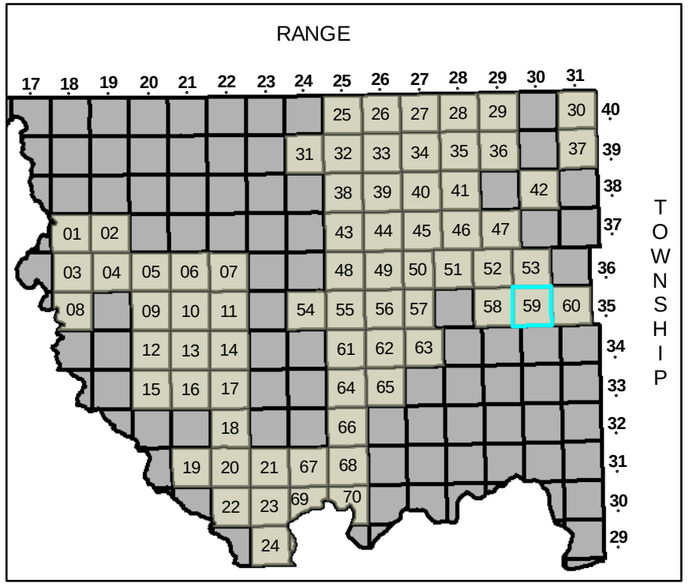

Legend

- Areas of High Potential for Restoration

Analysis Unit Quadrant

- 1 Low Condition, Low Resource
- 2 High Condition, Low Resource
- 3 Low Condition, High Resource
- 4 High Condition, High Resource
- Townships
- Shoreline Parcels
- Roads

JUNE 30 2009

1 inch = 3,200 feet

Restoration Plan

T35N-R31E

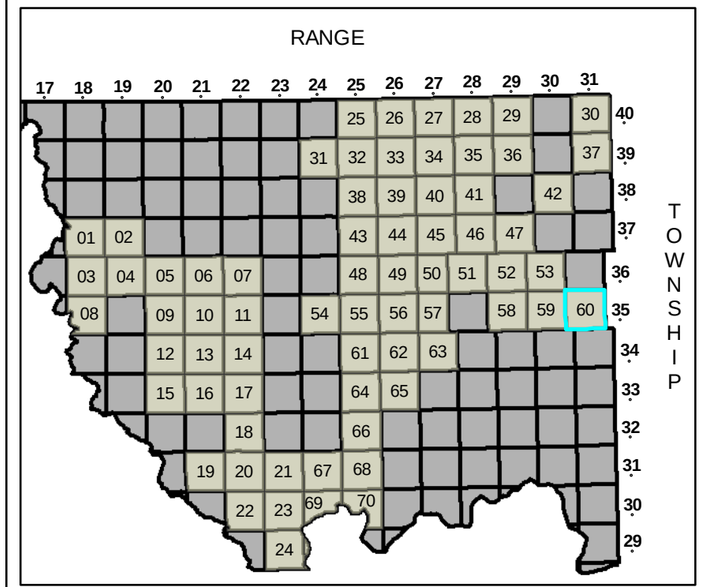

Legend

- Areas of High Potential for Restoration

Analysis Unit Quadrant

- 1 Low Condition, Low Resource
- 2 High Condition, Low Resource
- 3 Low Condition, High Resource
- 4 High Condition, High Resource
- Townships
- Shoreline Parcels
- Roads

JUNE 30 2009

1 inch = 3,200 feet

Restoration Plan

T34N-R25E

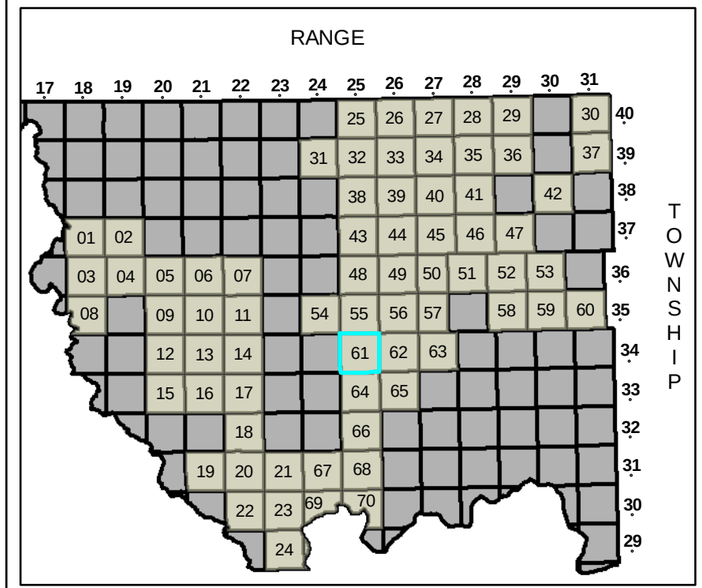

Legend

- Areas of High Potential for Restoration

Analysis Unit Quadrant

- 1 Low Condition, Low Resource
- 2 High Condition, Low Resource
- 3 Low Condition, High Resource
- 4 High Condition, High Resource
- Townships
- Shoreline Parcels
- Roads

JUNE 30 2009

1 inch = 3,200 feet

61

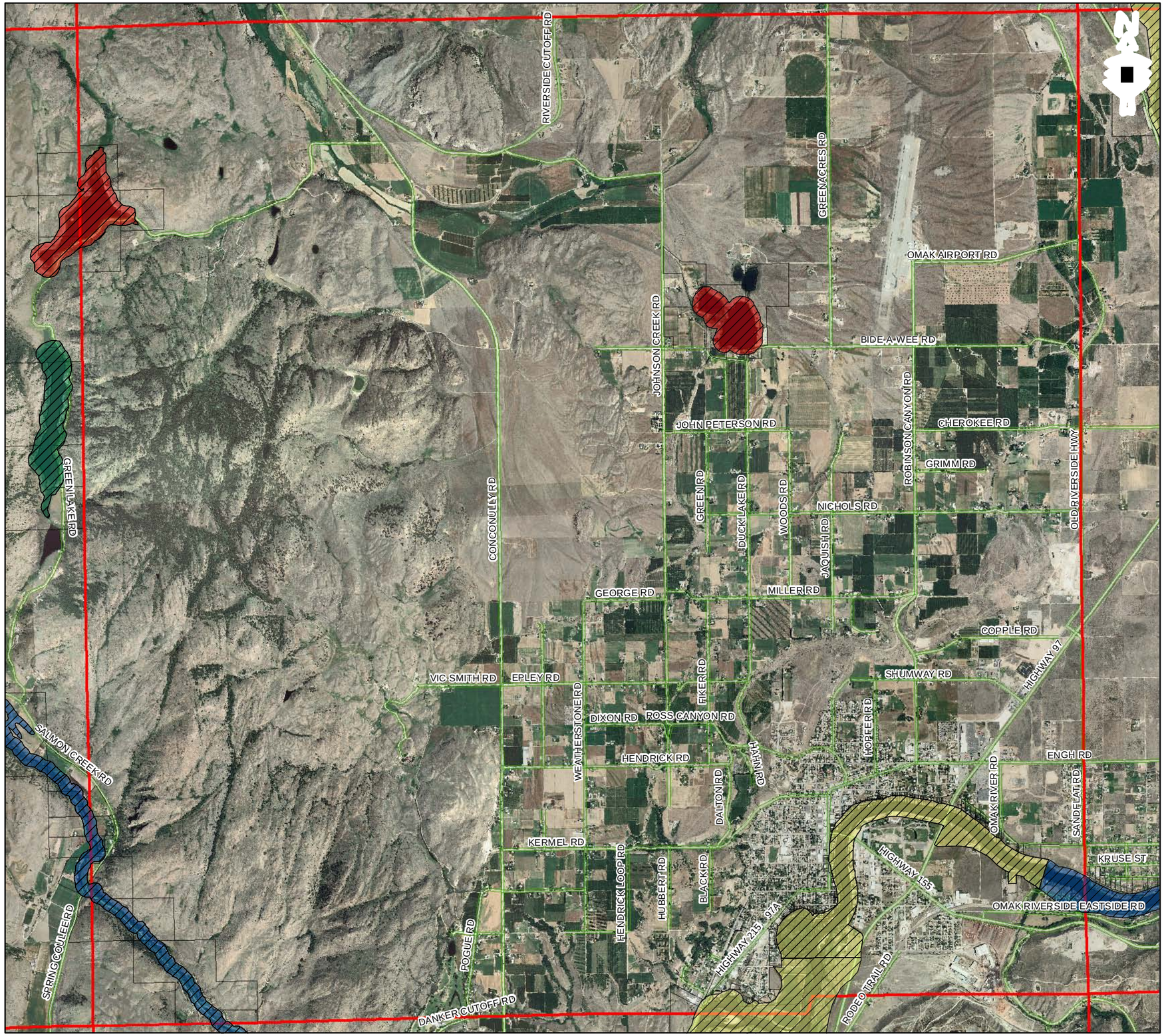

Restoration Plan

T34N-R26E

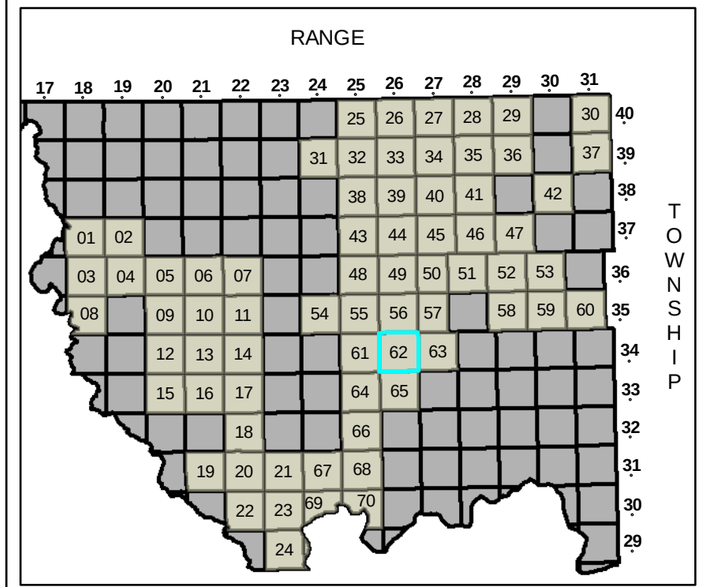

Legend

- Areas of High Potential for Restoration

Analysis Unit Quadrant

- 1 Low Condition, Low Resource
- 2 High Condition, Low Resource
- 3 Low Condition, High Resource
- 4 High Condition, High Resource
- Townships
- Shoreline Parcels
- Roads

JUNE 30 2009

1 inch = 3,200 feet

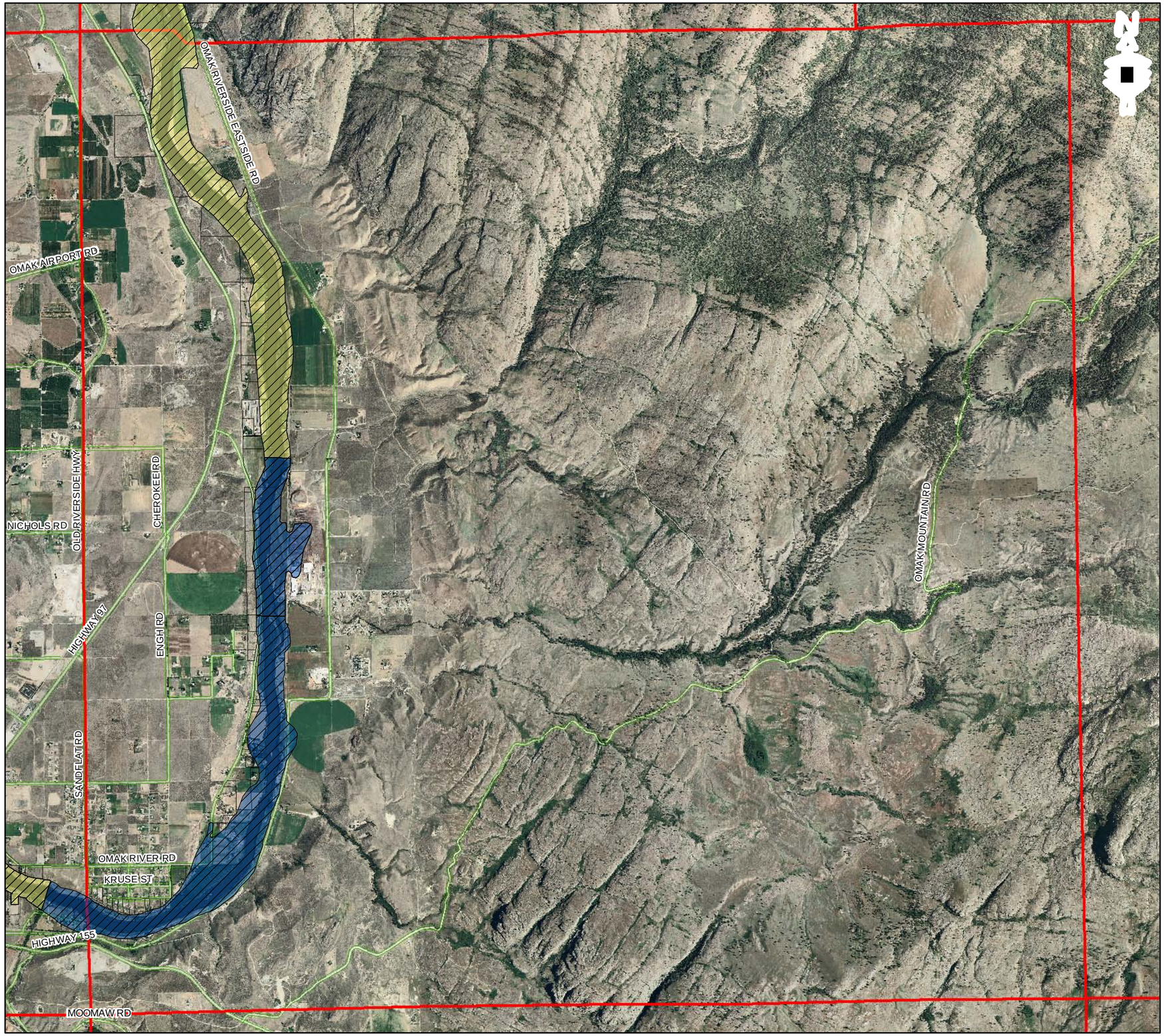

Restoration Plan

T34N-R27E

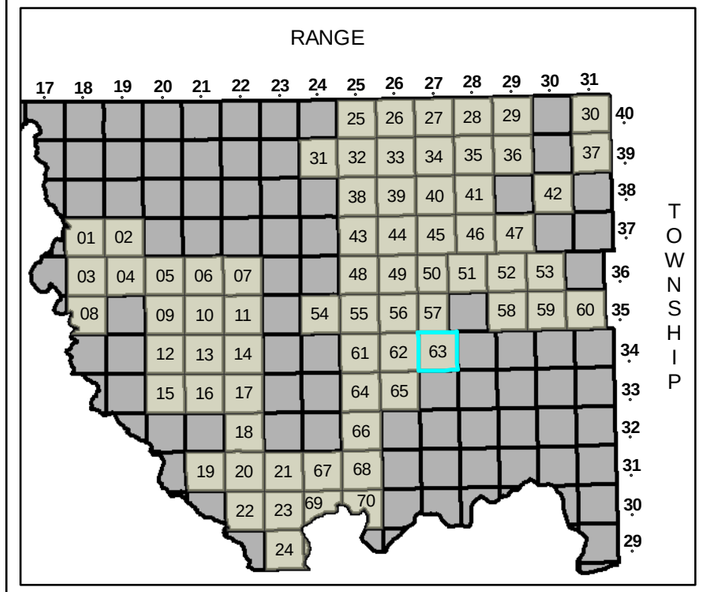

Legend

- Areas of High Potential for Restoration

Analysis Unit Quadrant

- 1 Low Condition, Low Resource
- 2 High Condition, Low Resource
- 3 Low Condition, High Resource
- 4 High Condition, High Resource
- Townships
- Shoreline Parcels
- Roads

JUNE 30 2009

1 inch = 3,200 feet

Restoration Plan

T33N-R25E

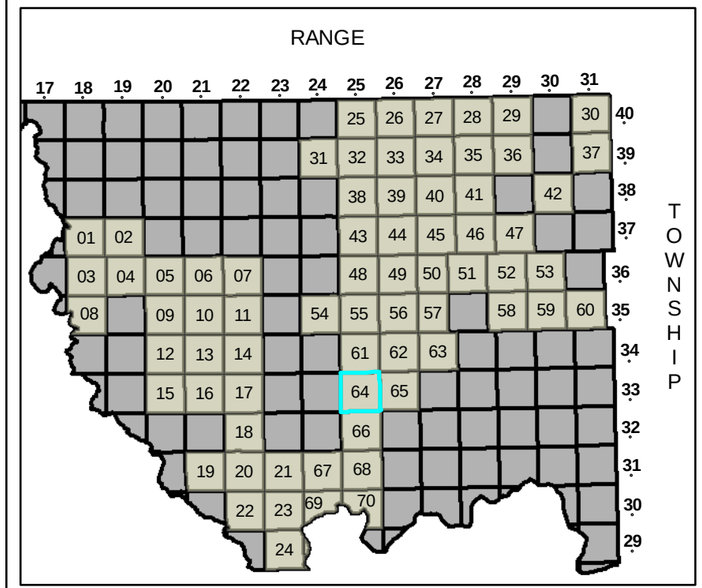

Legend

- Areas of High Potential for Restoration

Analysis Unit Quadrant

- 1 Low Condition, Low Resource
- 2 High Condition, Low Resource
- 3 Low Condition, High Resource
- 4 High Condition, High Resource
- Townships
- Shoreline Parcels
- Roads

JUNE 30 2009

1 inch = 3,200 feet

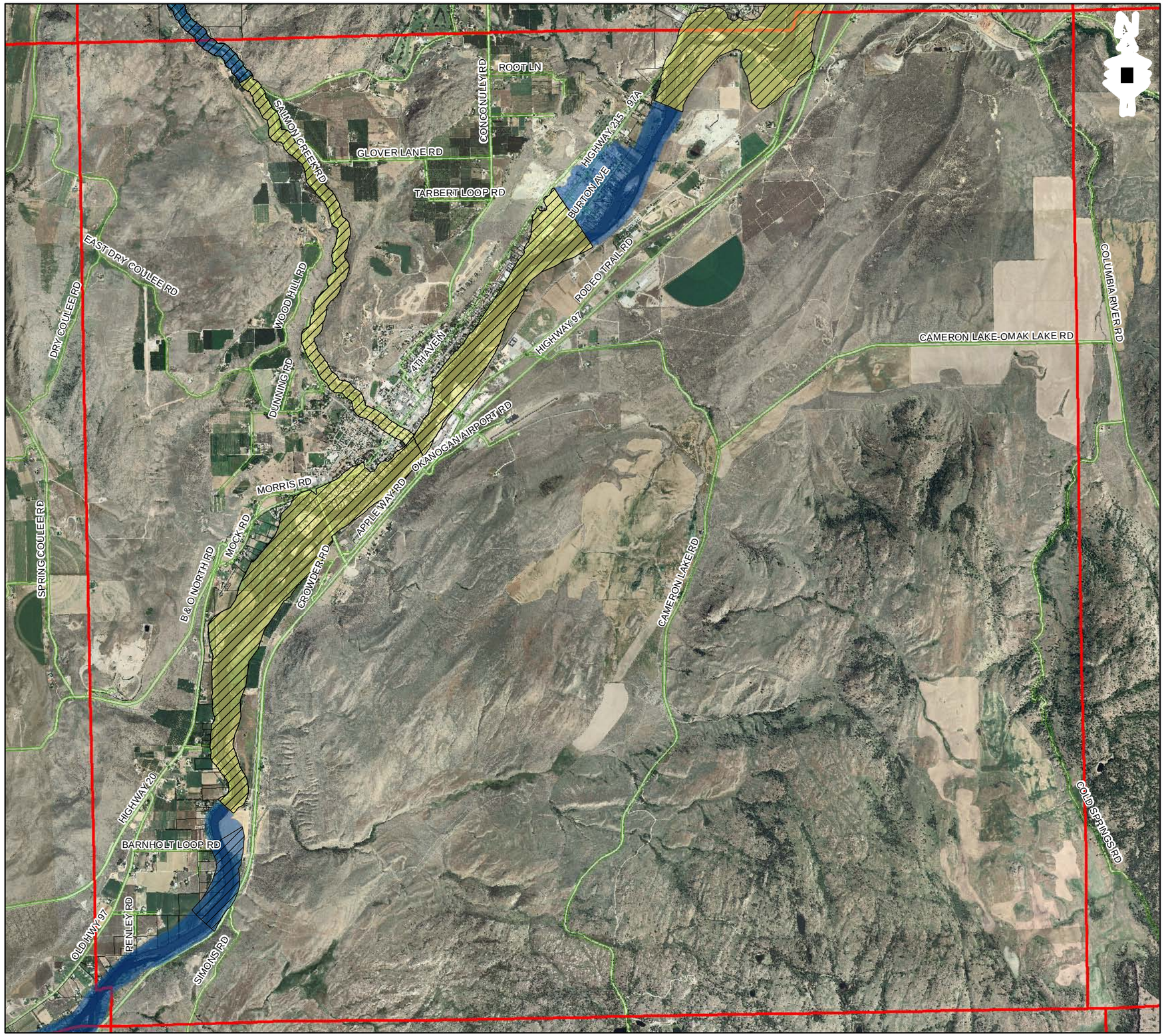

Restoration Plan

T33N-R26E

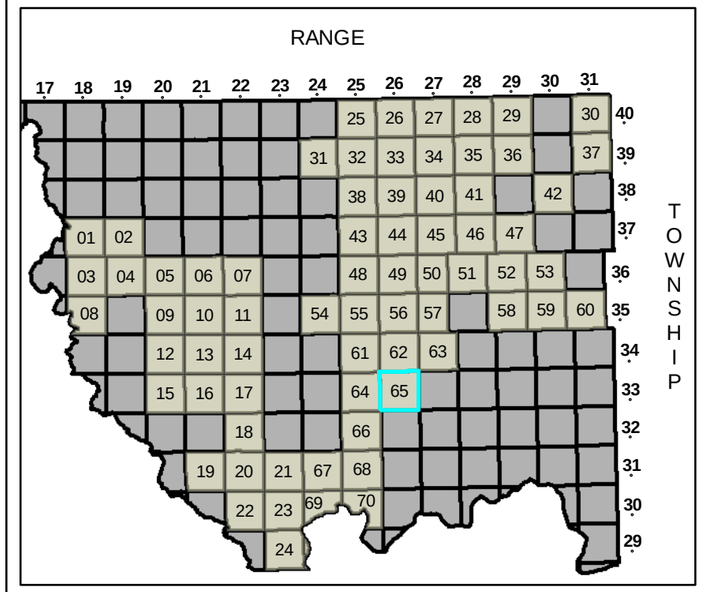

Legend

- Areas of High Potential for Restoration

Analysis Unit Quadrant

- 1 Low Condition, Low Resource
- 2 High Condition, Low Resource
- 3 Low Condition, High Resource
- 4 High Condition, High Resource
- Townships
- Shoreline Parcels
- Roads

JUNE 30 2009

1 inch = 3,200 feet

Restoration Plan

T32N-R25E

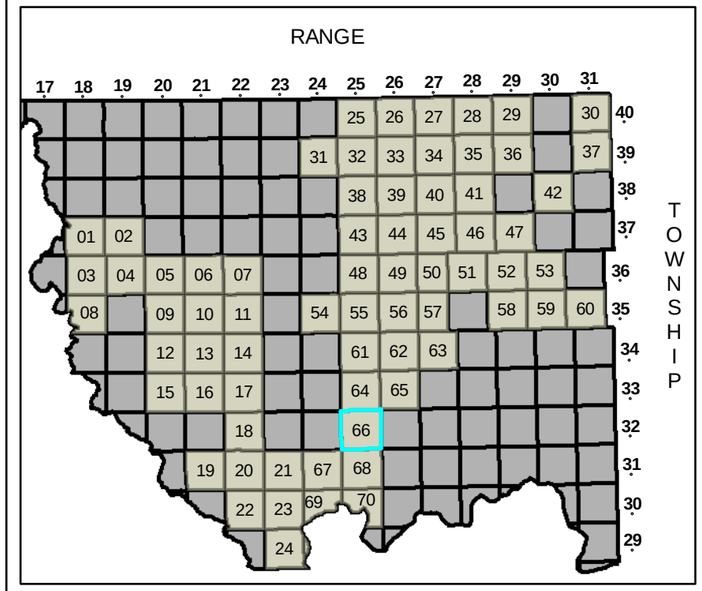

Legend

- Areas of High Potential for Restoration

Analysis Unit Quadrant

- 1 Low Condition, Low Resource
- 2 High Condition, Low Resource
- 3 Low Condition, High Resource
- 4 High Condition, High Resource
- Townships
- Shoreline Parcels
- Roads

JUNE 30 2009

1 inch = 3,200 feet

Restoration Plan

T31N-R24E

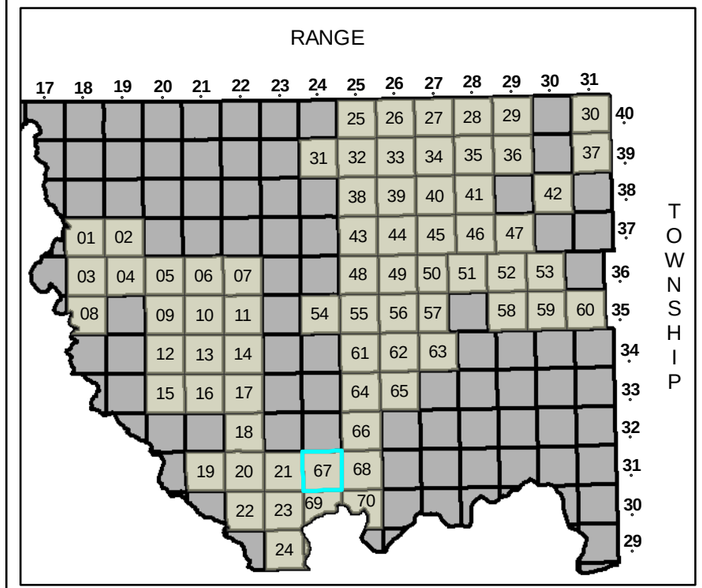

Legend

- Areas of High Potential for Restoration

Analysis Unit Quadrant

- 1 Low Condition, Low Resource
- 2 High Condition, Low Resource
- 3 Low Condition, High Resource
- 4 High Condition, High Resource
- Townships
- Shoreline Parcels
- Roads

JUNE 30 2009

1 inch = 3,200 feet

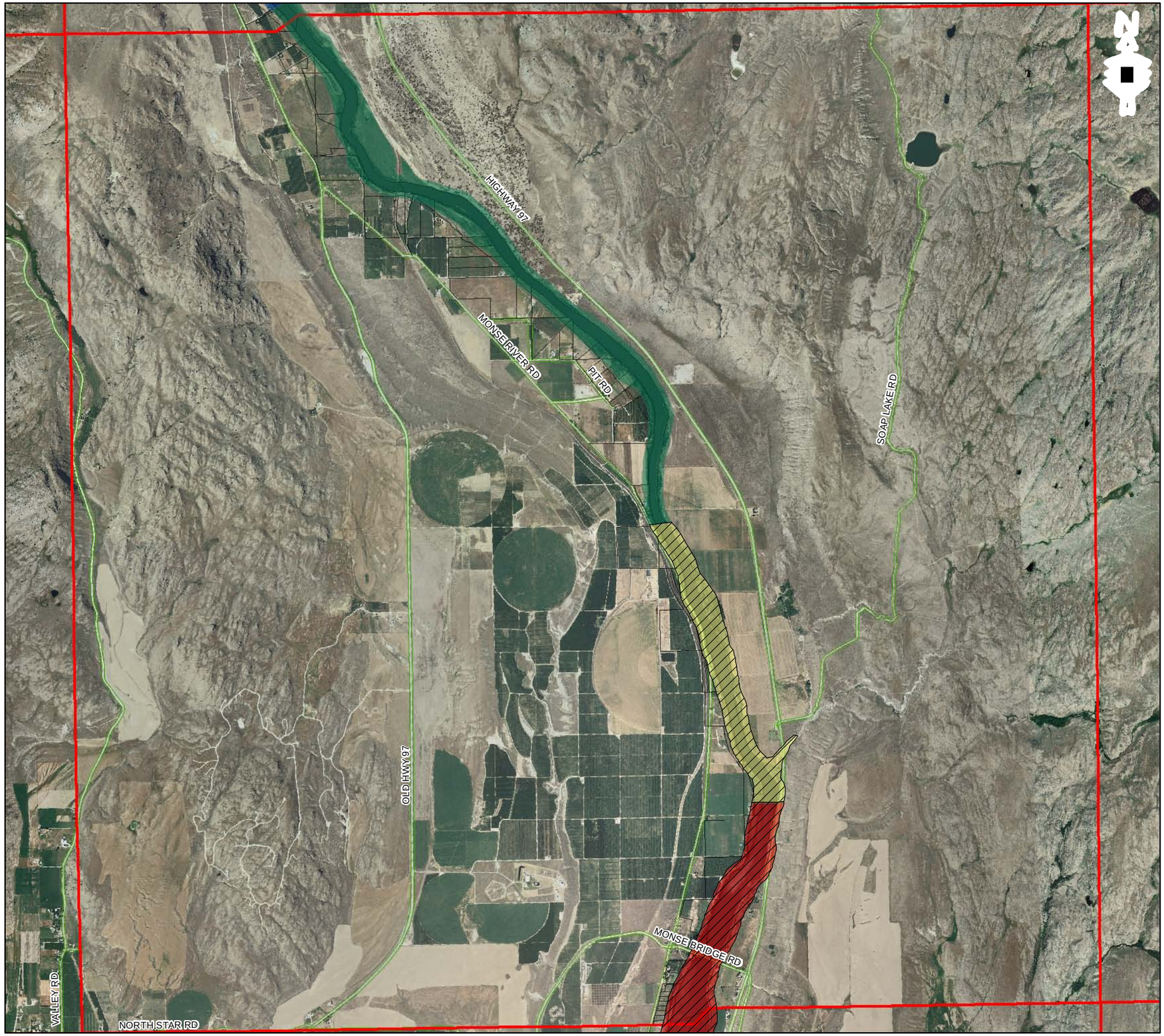

Restoration Plan

T31N-R25E

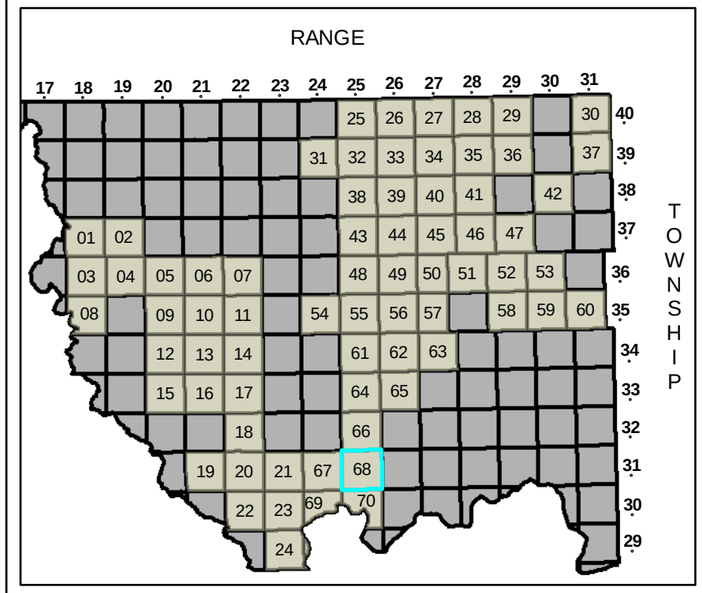

Legend

- Areas of High Potential for Restoration

Analysis Unit Quadrant

- 1 Low Condition, Low Resource
- 2 High Condition, Low Resource
- 3 Low Condition, High Resource
- 4 High Condition, High Resource
- Townships
- Shoreline Parcels
- Roads

JUNE 30 2009

1 inch = 3,200 feet

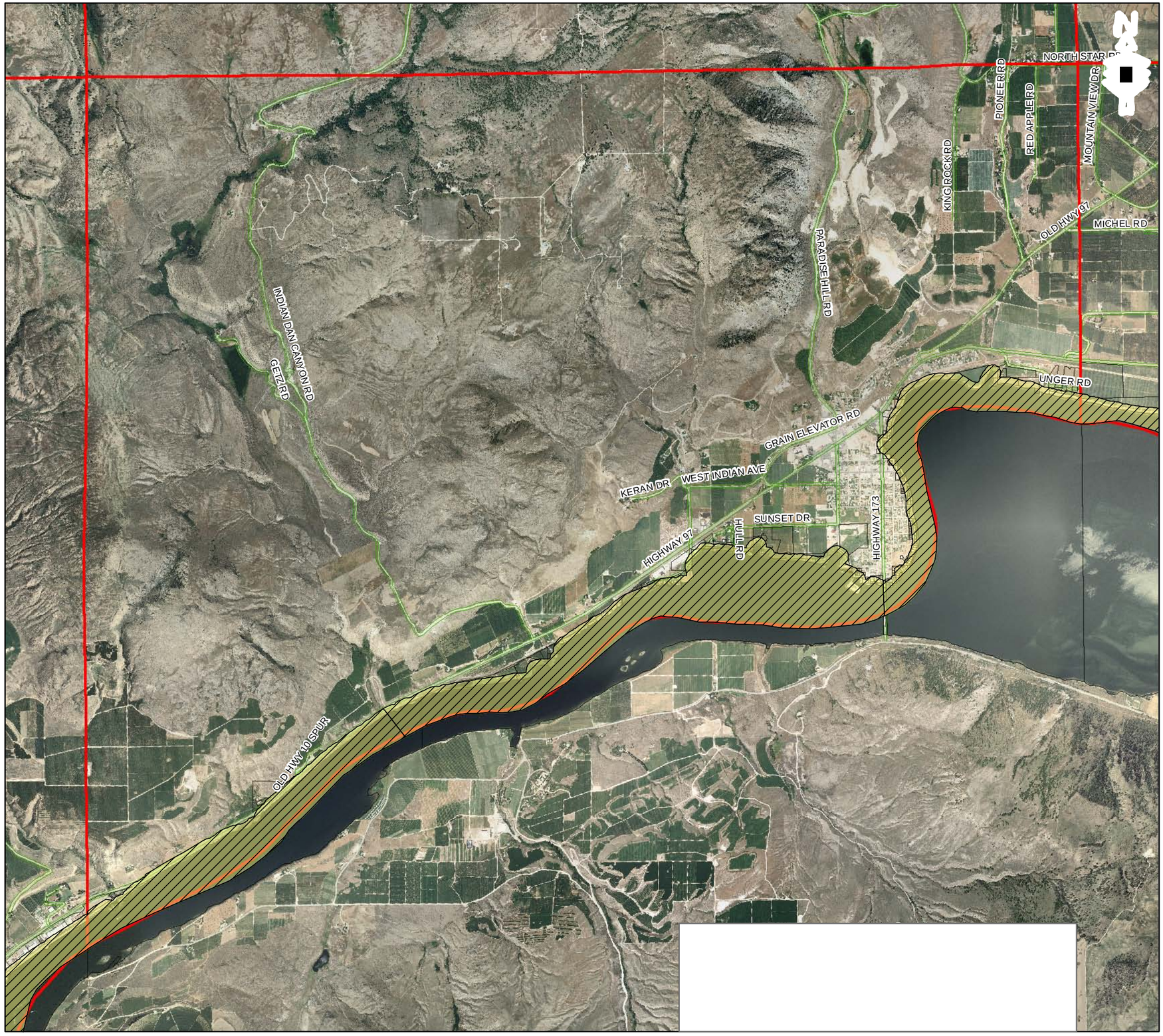

Restoration Plan

T30N-R24E

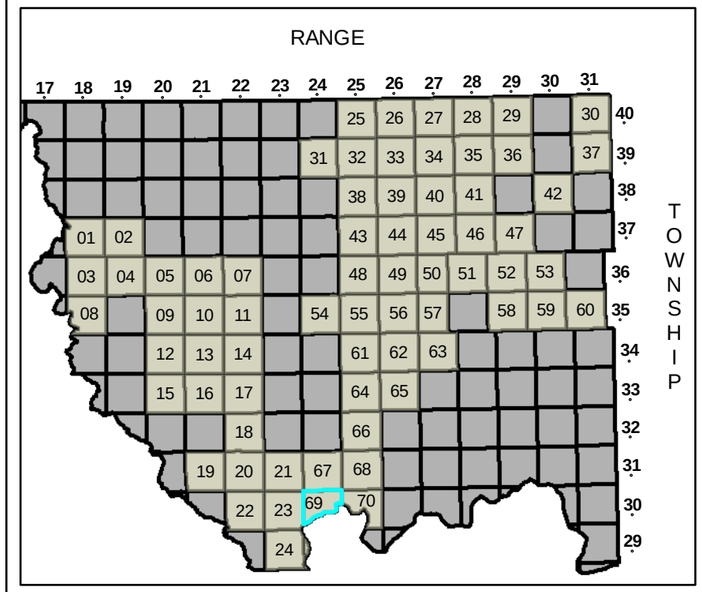

Legend

- Areas of High Potential for Restoration

Analysis Unit Quadrant

- 1 Low Condition, Low Resource
- 2 High Condition, Low Resource
- 3 Low Condition, High Resource
- 4 High Condition, High Resource
- Townships
- Shoreline Parcels
- Roads

JUNE 30 2009

1 inch = 3,200 feet

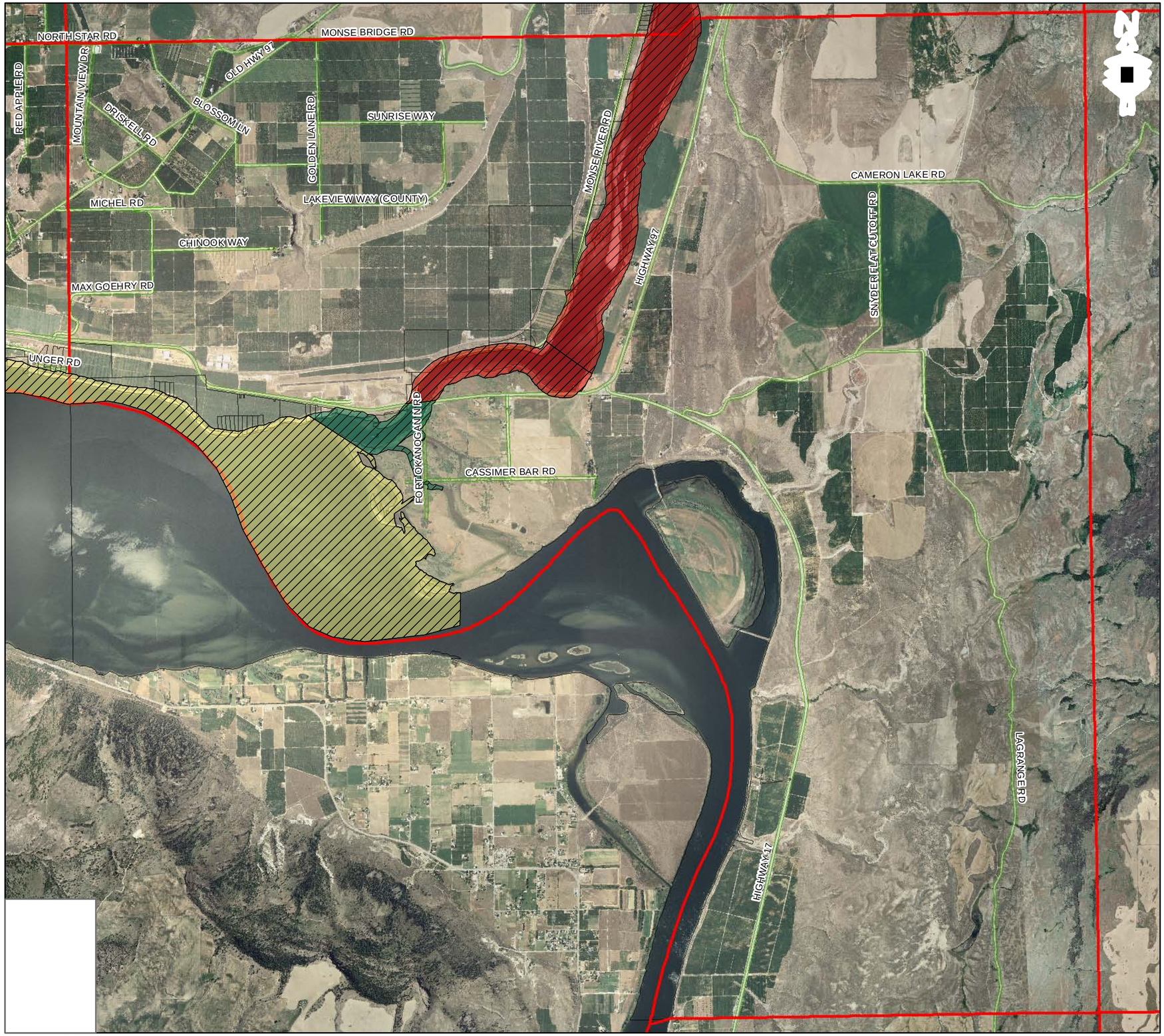

Restoration Plan

T30N-R25E

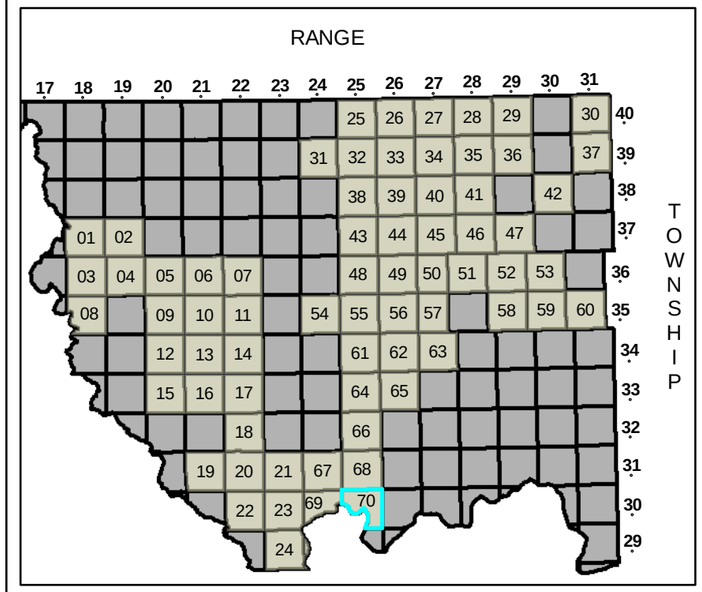

Legend

- Areas of High Potential for Restoration

Analysis Unit Quadrant

- 1 Low Condition, Low Resource
- 2 High Condition, Low Resource
- 3 Low Condition, High Resource
- 4 High Condition, High Resource
- Townships
- Shoreline Parcels
- Roads

JUNE 30 2009

1 inch = 3,200 feet