BEST RIDES IN THE VALLEY

CLICK ON THE MTN BIKER ICONS TO SEE ROUTE MAPS AND DESCRIPTIONS

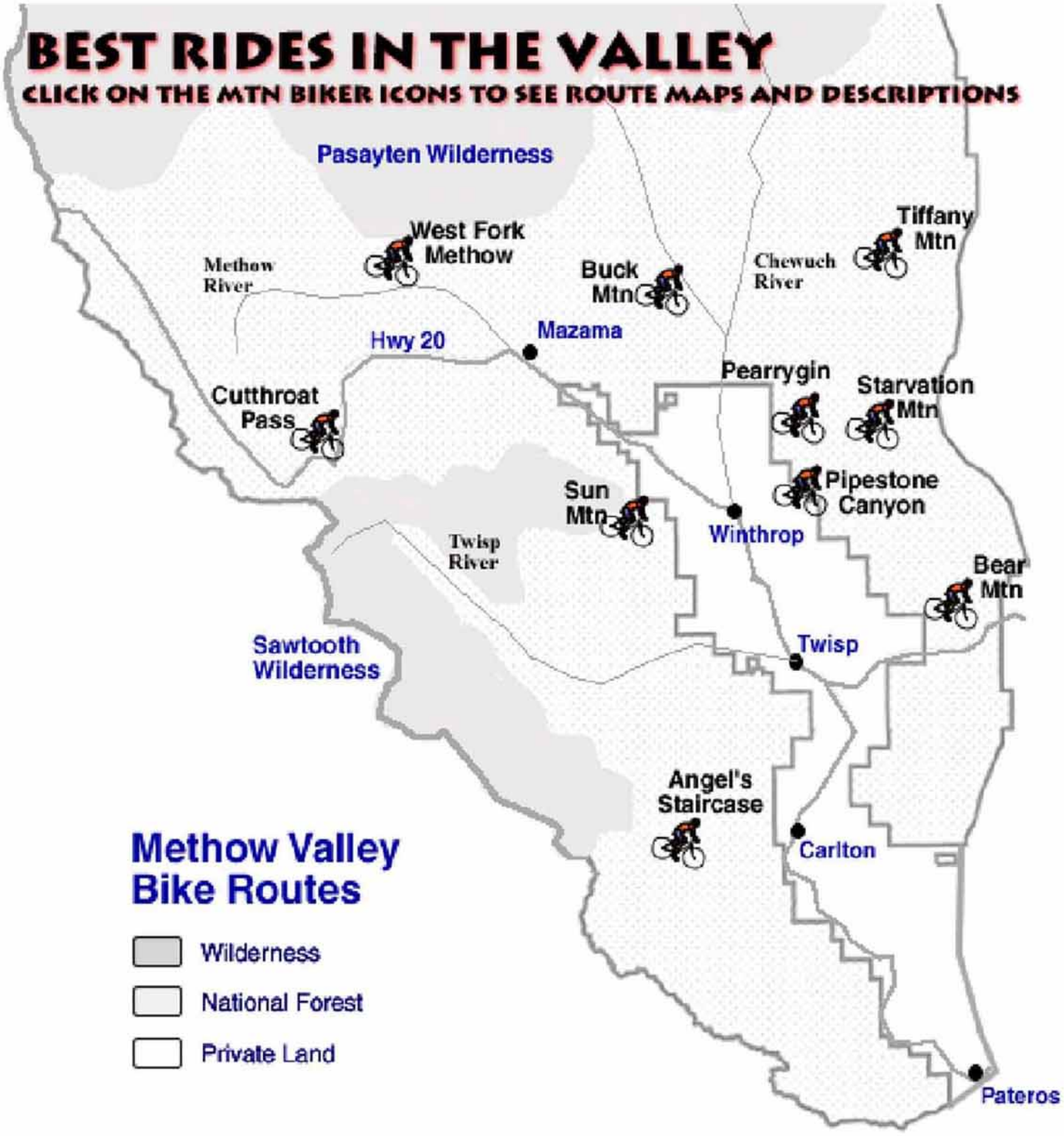

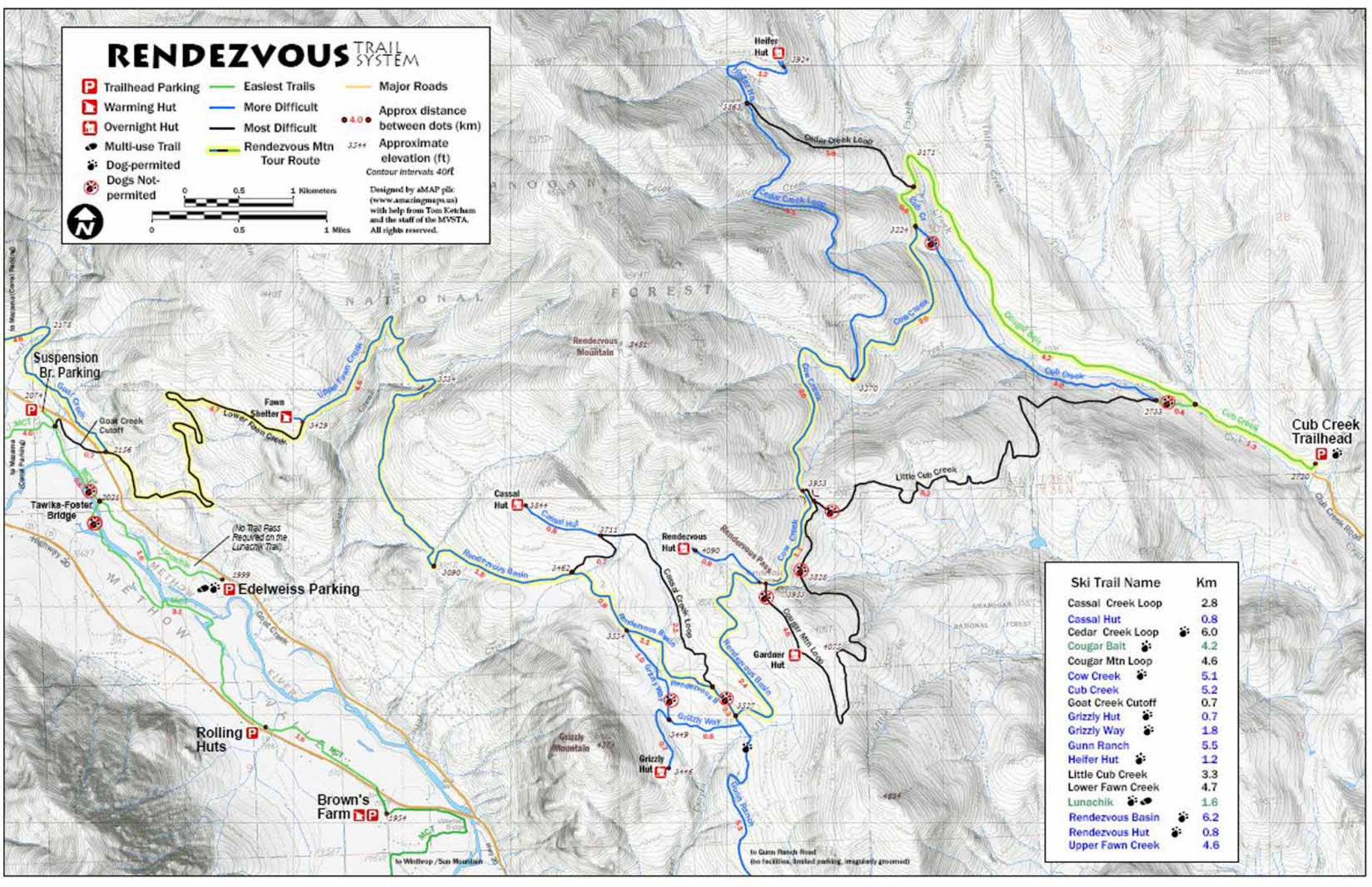

Ski Trail Name	Km
Cassal Creek Loop	2.8
Cassal Hut	0.8
Cedar Creek Loop	6.0
Cougar Bait	4.2
Cougar Mtn Loop	4.6
Cow Creek	5.1
Cub Creek	5.2
Goat Creek Cutoff	0.7
Grizzly Hut	0.7
Grizzly Way	1.8
Gunn Ranch	5.5
Heifer Hut	1.2
Little Cub Creek	3.3
Lower Fawn Creek	4.7
Lunachik	1.6
Rendezvous Basin	6.2
Rendezvous Hut	0.8
Upper Fawn Creek	4.6

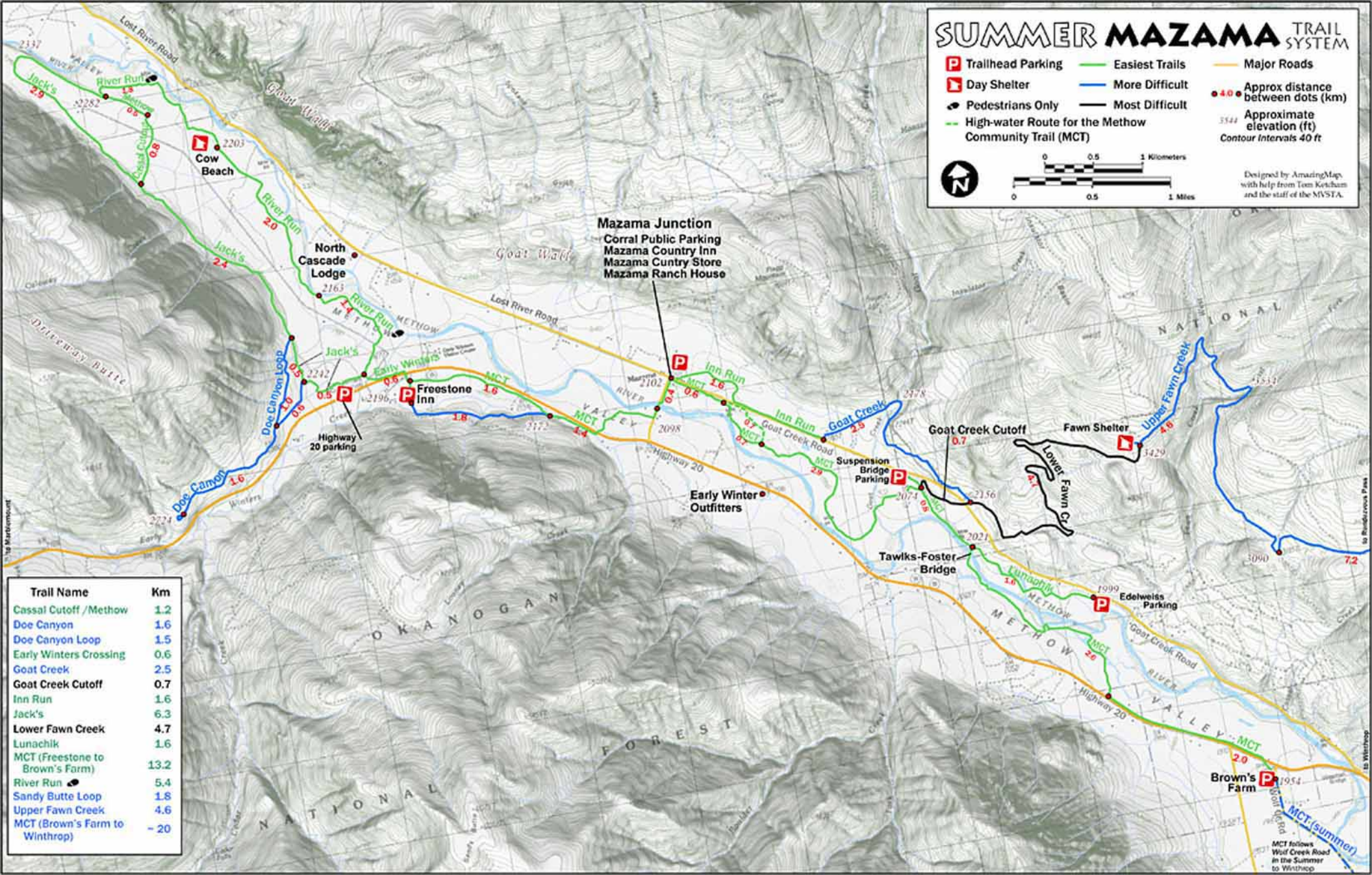

Trail Name	Km
Cassal Cutoff /Methow	1.2
Doc Canyon	1.6
Doc Canyon Loop	1.5
Early Winters Crossing	0.6
Goat Creek	2.5
Goat Creek Cutoff	0.7
Inn Run	1.6
Jack's	6.3
Lower Fawn Creek	4.7
Lunachik	1.6
MCT (Freestone to Brown's Farm)	13.2
River Run	5.4
Sandy Butte Loop	1.8
Upper Fawn Creek	4.6
MCT (Brown's Farm to Winthrop)	~ 20

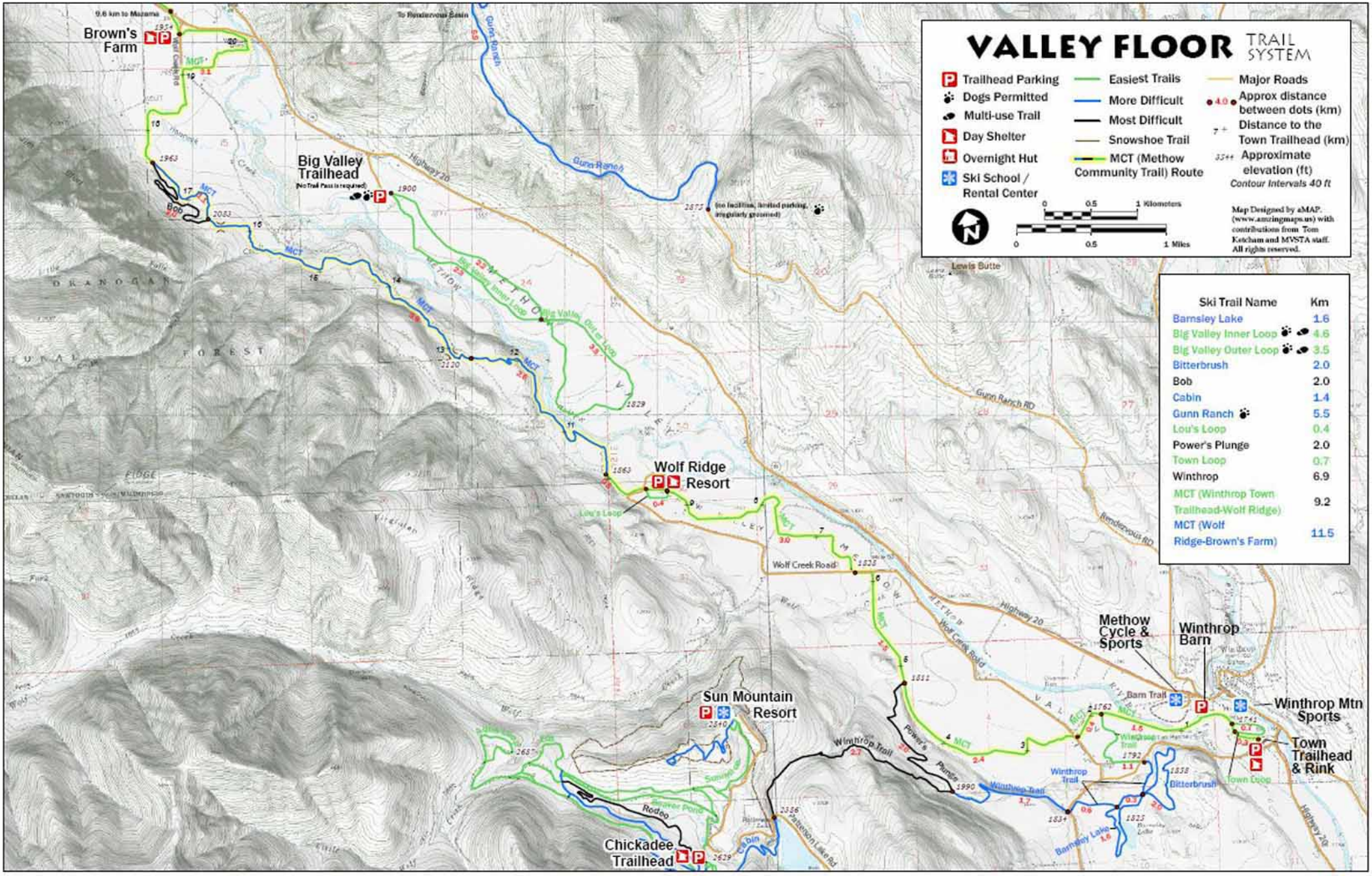
VALLEY FLOOR TRAIL SYSTEM
Trailhead Parking
Dogs Permitted
Multi-use Trail
Day Shelter
Overnight Hut
Ski School / Rental Center
Easiest Trails
More Difficult
Most Difficult
Snowshoe Trail
MCT (Methow Community Trail) Route
Major Roads
Approx distance between dots (km)
Distance to the Town Trailhead (km)
Approximate elevation (ft)
Contour Intervals 40 ft
0 0.5 1 Kilometers
0 0.5 1 Miles
Map Designed by aMAP. (www.amazingmaps.us) with contributions from Tom Ketcham and MVSTA staff.
All rights reserved.
Ski Trail Name Km
Barnsley Lake 1.6
Big Valley Inner Loop 4.6
Big Valley Outer Loop 3.5
Bitterbrush 2.0
Bob 2.0
Cabin 1.4
Gunn Ranch 5.5
Lou's Loop 0.4
Power's Plunge 2.0
Town Loop 0.7
Winthrop 6.9
MCT (Winthrop Town Trailhead-Wolf Ridge) 9.2
MCT (Wolf Ridge-Brown's Farm) 11.5
Brown's Farm
Big Valley Trailhead
(No Trail Pass is required)
Wolf Ridge Resort
Sun Mountain Resort
Chickadee Trailhead
Methow Cycle & Sports
Winthrop Barn
Winthrop Mtn Sports
Town Trailhead & Rink
Highway 20
Gunn Ranch
Gunn Ranch RD
Rendezvous RD
Wolf Creek Road
Lewis Butte
Big Valley Inner Loop
Big Valley Outer Loop
Lou's Loop
Rodeo
Power's Plunge
Winthrop Trail
Barn Trail
Town Loop
Bitterbrush
Barnsley Lake
Cabin
Paterson Lake Rd
METHOW
VALLEY
DRANOGAN
FOREST
RIDGE
MCT

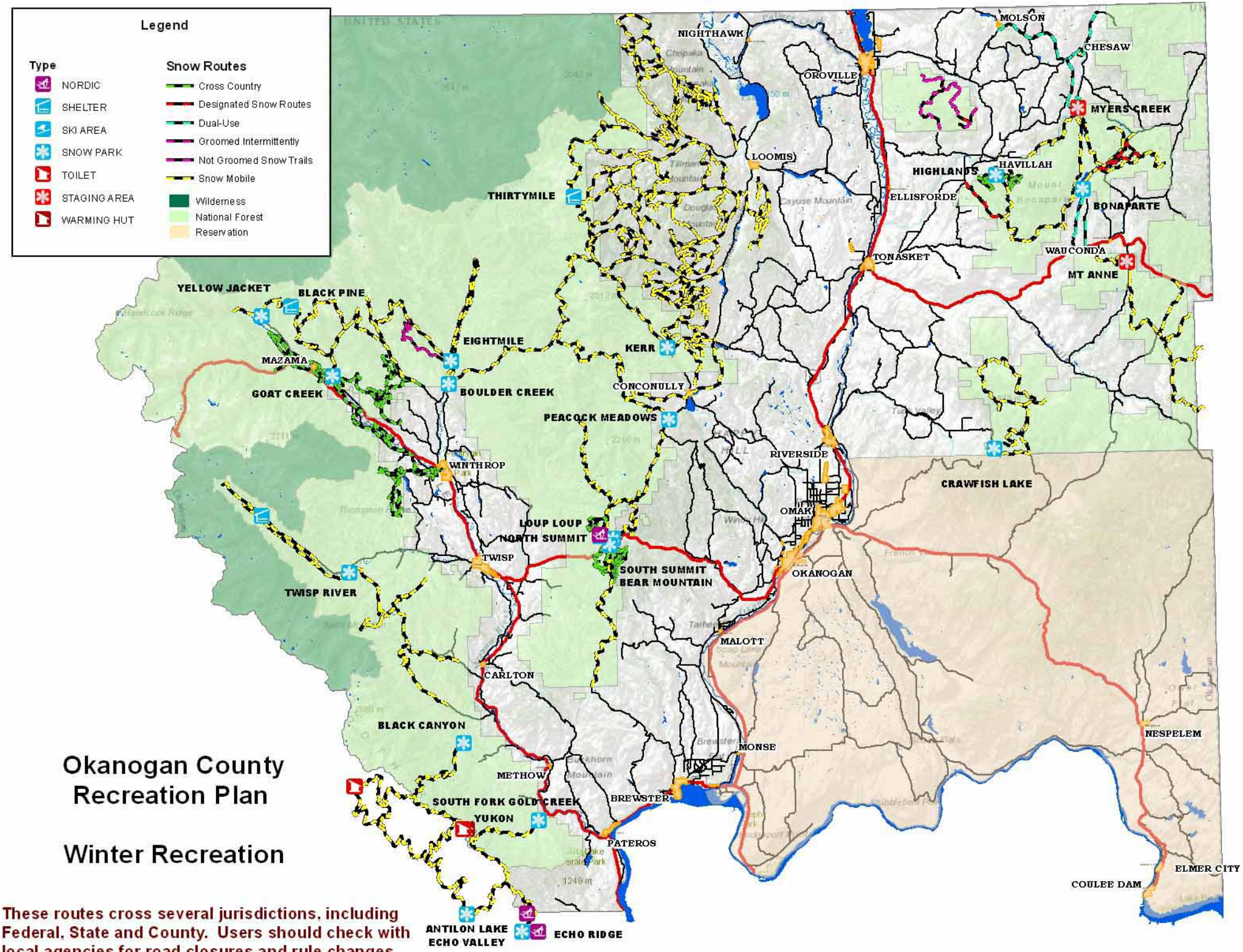

Okanogan County Recreation Plan

Winter Recreation

These routes cross several jurisdictions, including Federal, State and County. Users should check with local agencies for road closures and rule changes

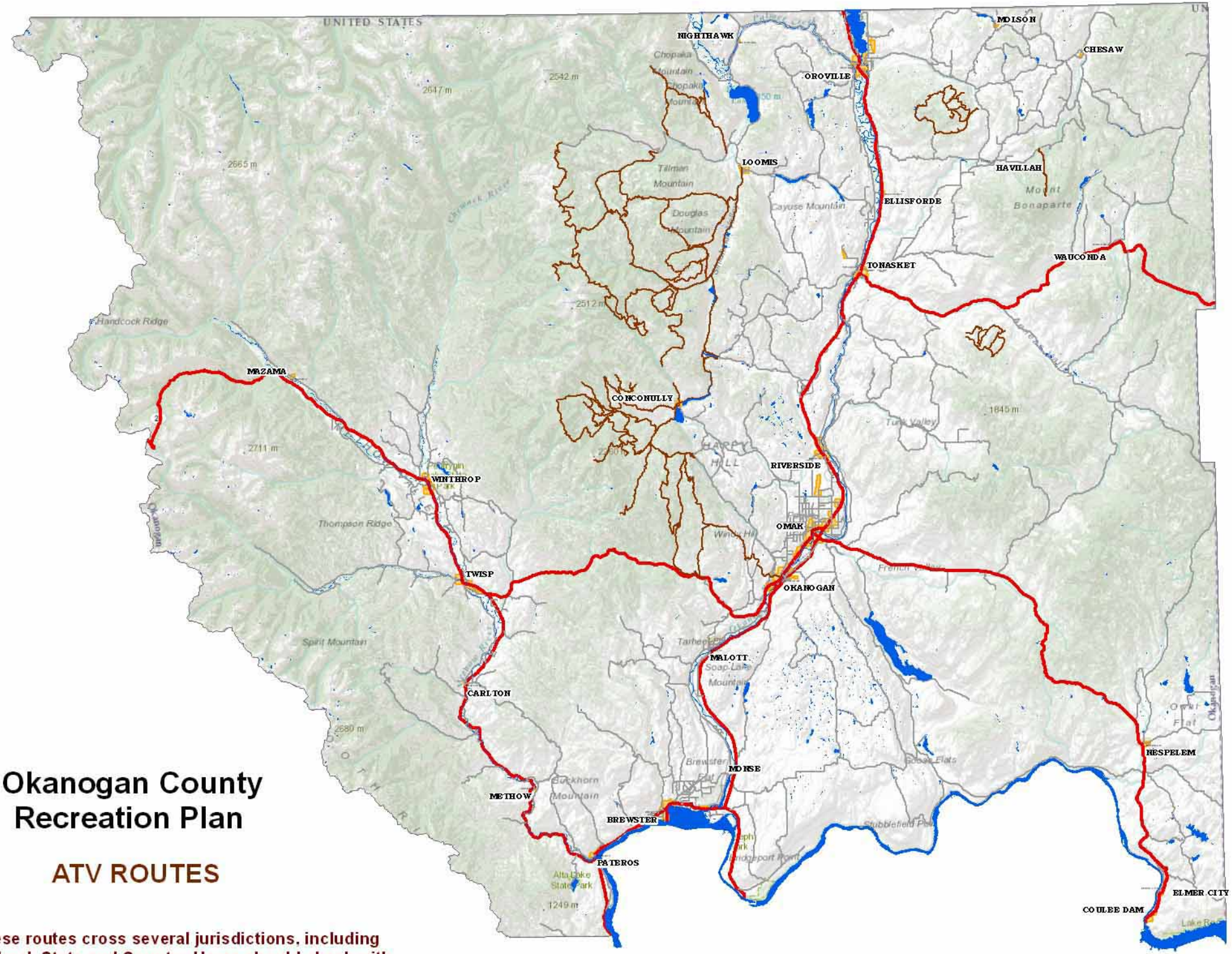

Okanogan County Recreation Plan

ATV ROUTES

These routes cross several jurisdictions, including Federal, State and County. Users should check with local agencies for road closures and rule changes

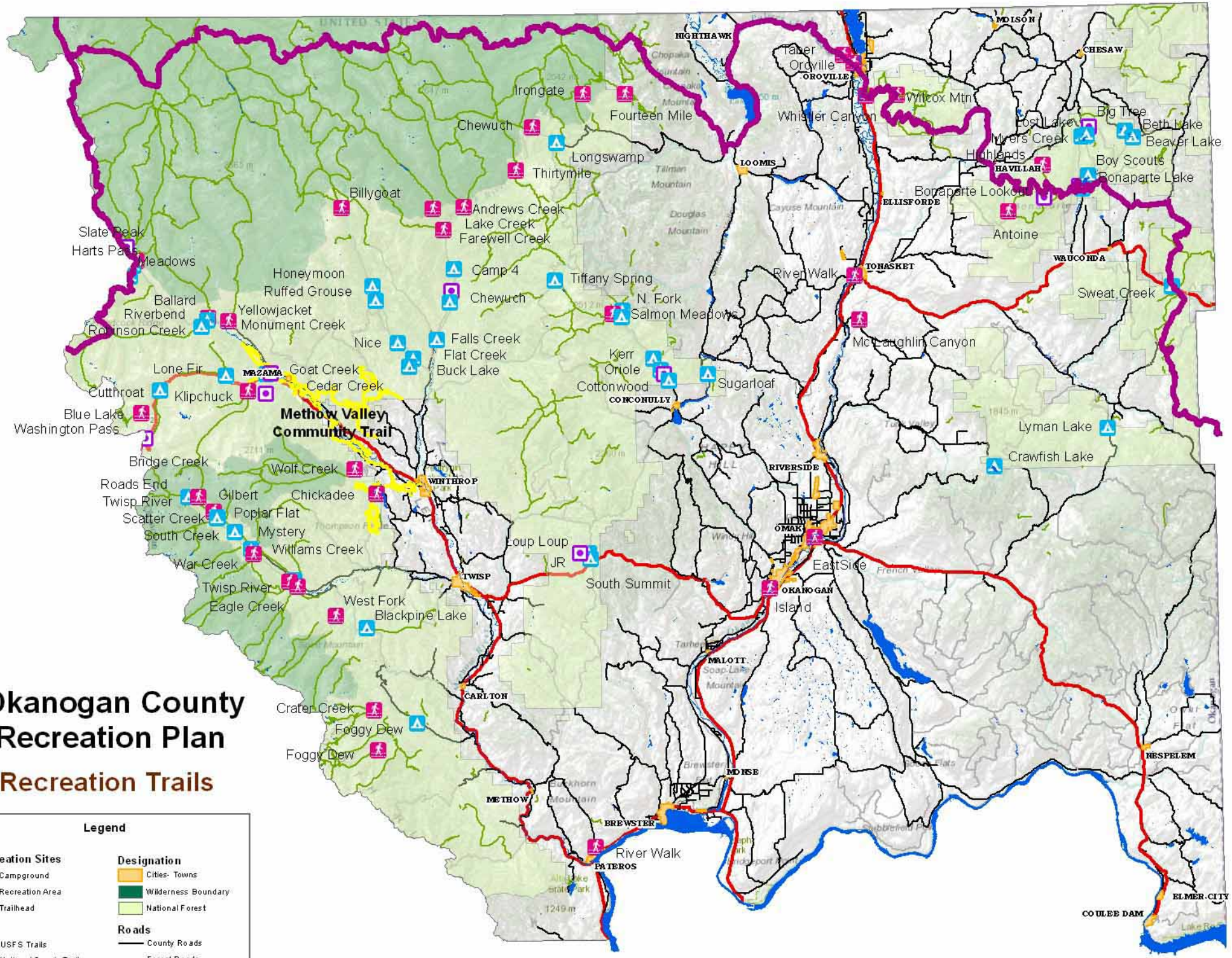
Okanogan County
Recreation Plan
Recreation Trails
Legend
Recreation Sites
Campground
Recreation Area
Trailhead
Trails
USFS Trails
National Scenic Trails
Methow Community Trails
Designation
Cities- Towns
Wilderness Boundary
National Forest
Roads
County Roads
Forest Roads
State Route
Methow Valley Community Trail
NIGHTHAWK
MOISON
CHESAW
Taber
Orville
OROVILLE
Wilcox Mtn
Whistler Canyon
Lost Lake
Big Tree
Beth Lake
Beaver Lake
Rivers Creek
Highlands
HAVILLAH
Boy Scouts
Bonaparte Lake
Bonaparte Lookout
Antoine
LOOMIS
ELLISFORDE
WAUCONDA
IONASKET
River Walk
Sweat Creek
McLaughlin Canyon
Irongate
Fourteen Mile
Chewuch
Longswamp
Thirtymile
Billygoat
Andrews Creek
Lake Creek
Farewell Creek
Slate Peak
Harts Pass
Meadows
Honeymoon
Ruffed Grouse
Camp 4
Tiffany Spring
Chewuch
N. Fork
Salmon Meadows
Ballard
Riverbend
Robinson Creek
Yellowjacket
Monument Creek
Nice
Falls Creek
Flat Creek
Buck Lake
Kerr
Oriole
Cottonwood
CONCONULLY
Sugarloaf
Lone Fir
MAZAMA
Goat Creek
Cedar Creek
Cutthroat
Klipchuck
Blue Lake
Washington Pass
Lyman Lake
Crawfish Lake
Bridge Creek
Wolf Creek
WINTHROP
RIVERSIDE
Roads End
Twisp River
Gilbert
Chickadee
Scatter Creek
Poplar Flat
South Creek
Mystery
Williams Creek
OMAK
Loup Loup
JR
War Creek
TWISP
South Summit
EastSide
Twisp River
Eagle Creek
West Fork
Blackpine Lake
OKANOGAN
Island
MALOTT
CARLTON
Crater Creek
Foggy Dew
Foggy Dew
NESPELEM
MOISE
METHOW
BREWSTER
River Walk
PATEROS
ELMER CITY
COULEE DAM