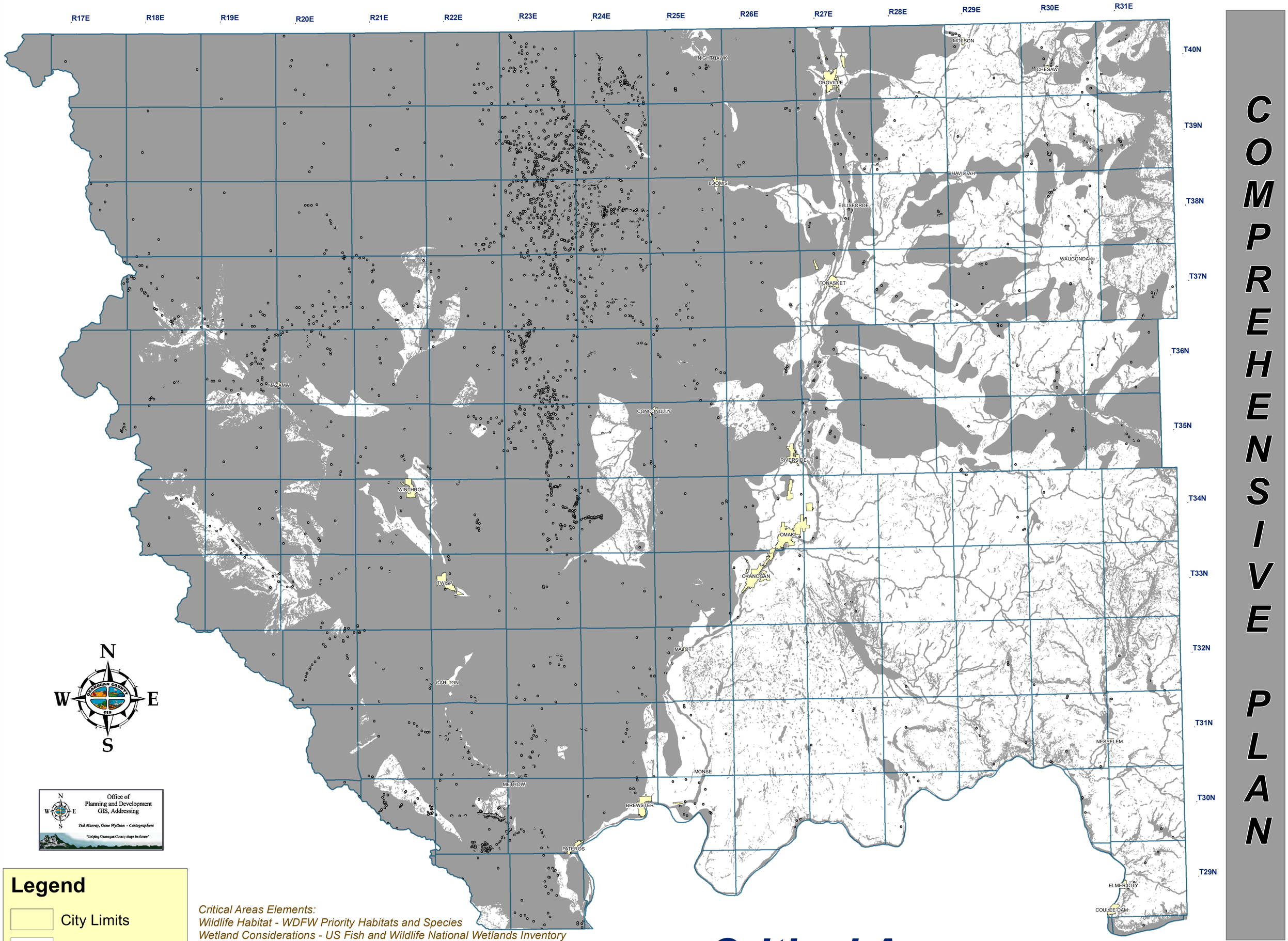

COMPREHENSIVE PLAN

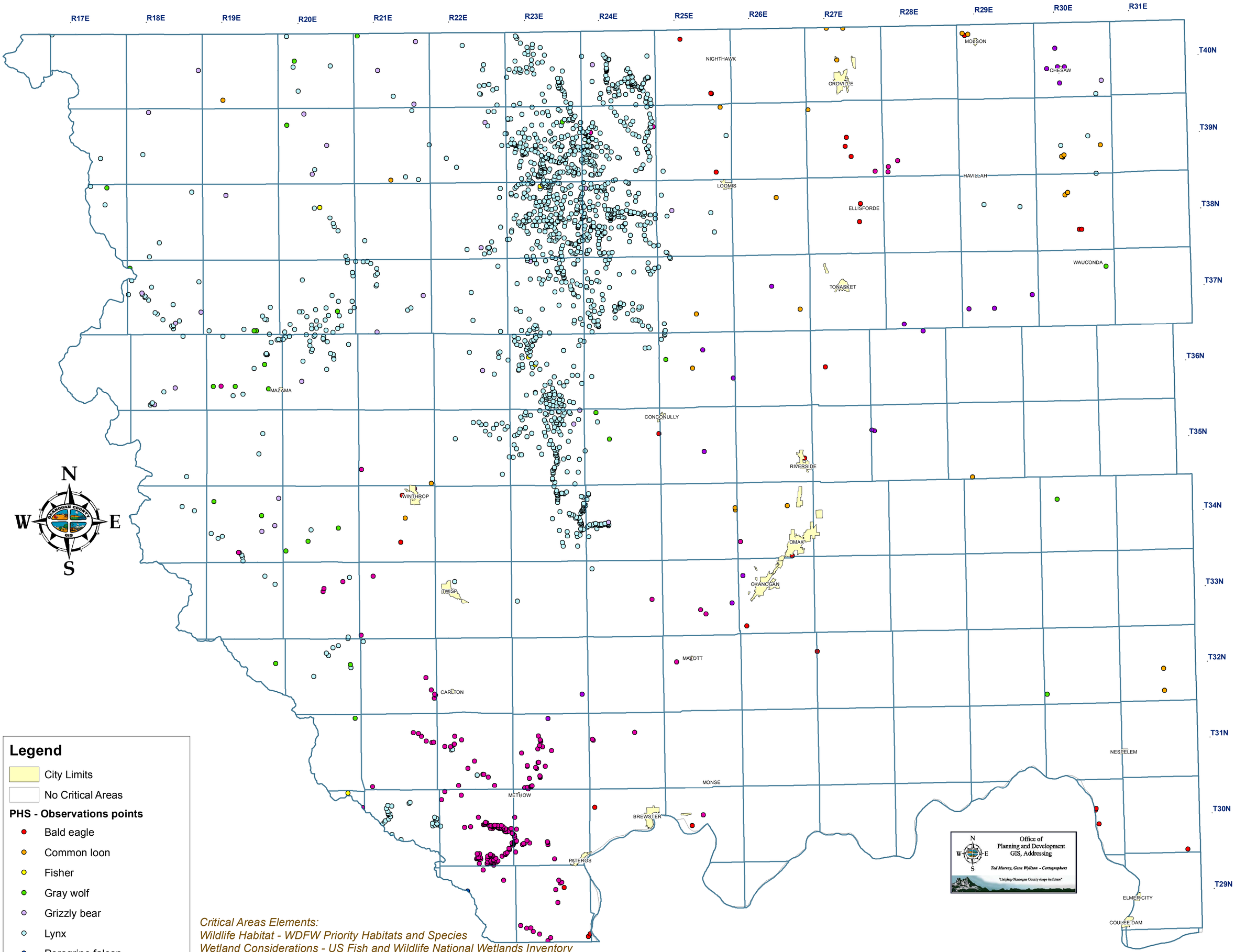

COMPREHENSIVE PLAN

Legend

- City Limits
- No Critical Areas

PHS - Observations points

- Bald eagle
- Common loon
- Fisher
- Gray wolf
- Grizzly bear
- Lynx
- Peregrine falcon
- Sharp-tailed grouse
- Western gray squirrel

Critical Areas Elements:
Wildlife Habitat - WDFW Priority Habitats and Species
Wetland Considerations - US Fish and Wildlife National Wetlands Inventory
Flood Hazard Areas - FEMA Flood Zone Designations
Slope Stability - USGS Digital Elevation Model (Spatial Analysis/Calculate Slope)
Riparian Buffers - DNR Forest Practices Water Typing
Landslide - WA-DNR Forest Practices Division

Wildlife Habitat - Level 1

August 09, 2012

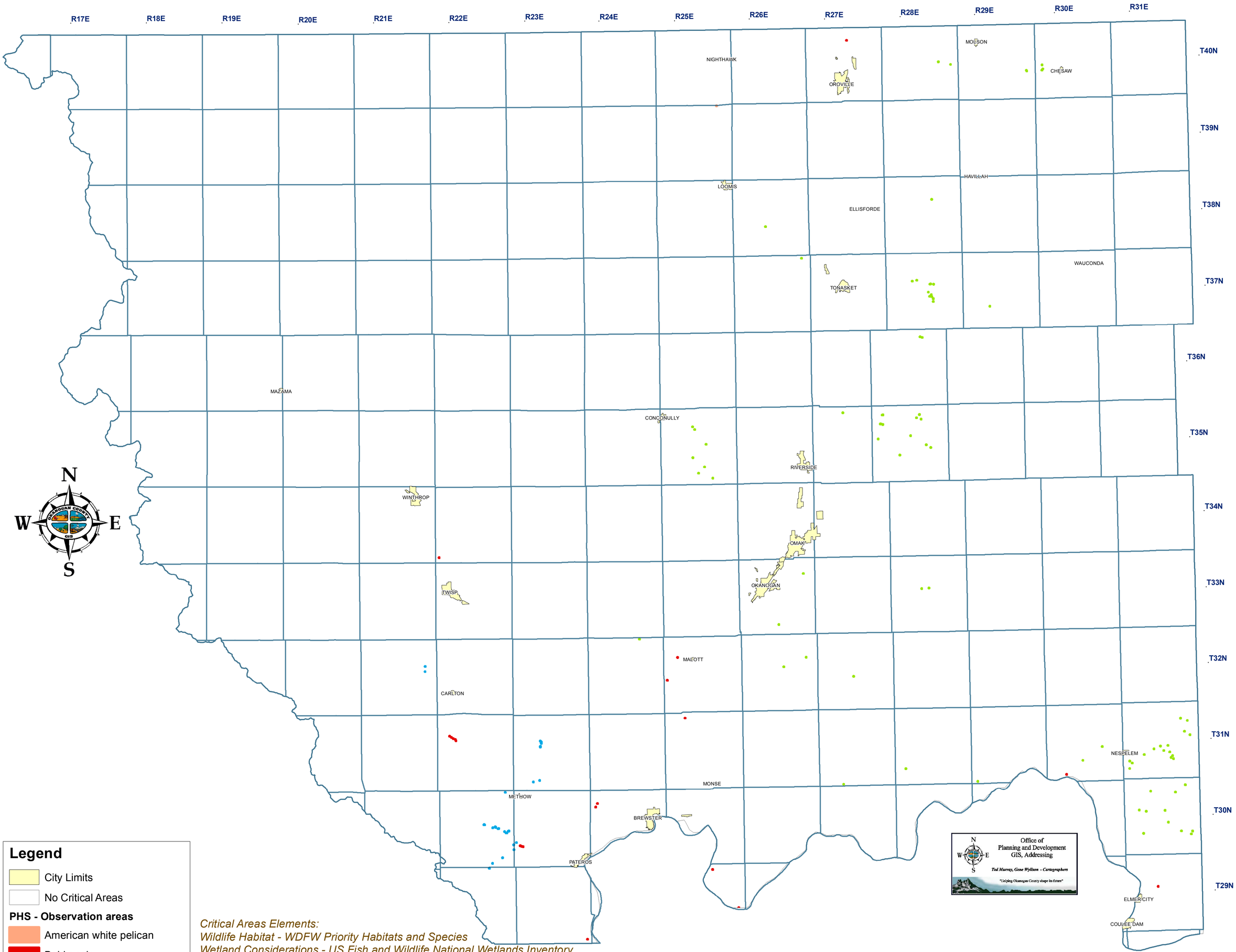

Critical Areas Elements:
Wildlife Habitat - WDFW Priority Habitats and Species
Wetland Considerations - US Fish and Wildlife National Wetlands Inventory
Flood Hazard Areas - FEMA Flood Zone Designations
Slope Stability - USGS Digital Elevation Model (Spatial Analysis/Calculate Slope)
Riparian Buffers - DNR Forest Practices Water Typing
Landslide - WA-DNR Forest Practices Division

Wildlife Habitat - Level 1

COMPREHENSIVE PLAN

August 09, 2012

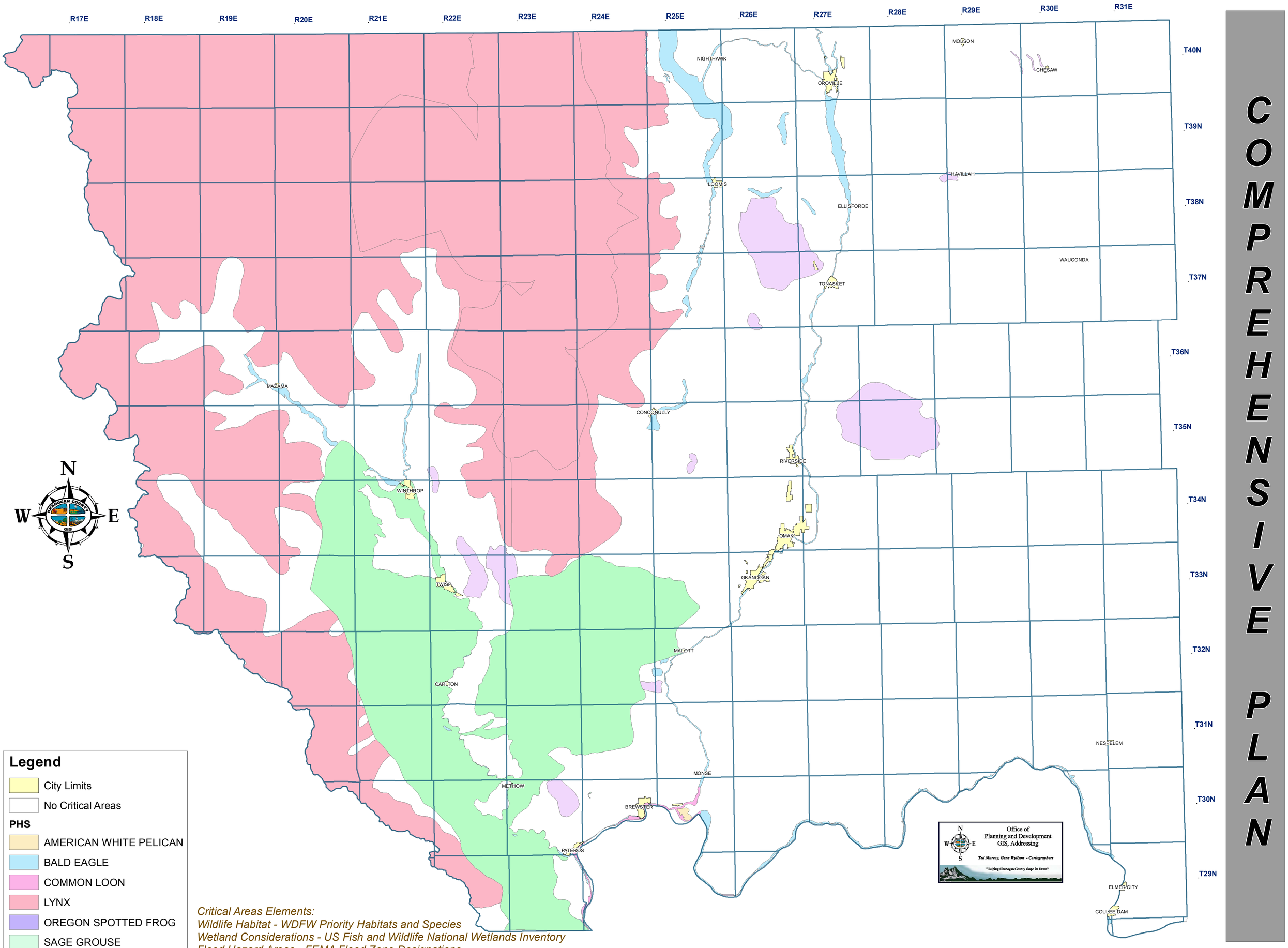

Legend

- City Limits
- No Critical Areas

PHS

- AMERICAN WHITE PELICAN
- BALD EAGLE
- COMMON LOON
- LYNX
- OREGON SPOTTED FROG
- SAGE GROUSE
- SHARP-TAILED GROUSE
- WESTERN GRAY SQUIRREL

Critical Areas Elements:
Wildlife Habitat - WDFW Priority Habitats and Species
Wetland Considerations - US Fish and Wildlife National Wetlands Inventory
Flood Hazard Areas - FEMA Flood Zone Designations
Slope Stability - USGS Digital Elevation Model (Spatial Analysis/Calculate Slope)
Riparian Buffers - DNR Forest Practices Water Typing
Landslide - WA-DNR Forest Practices Division

Wildlife Habitat - Level 1

August 09, 2012

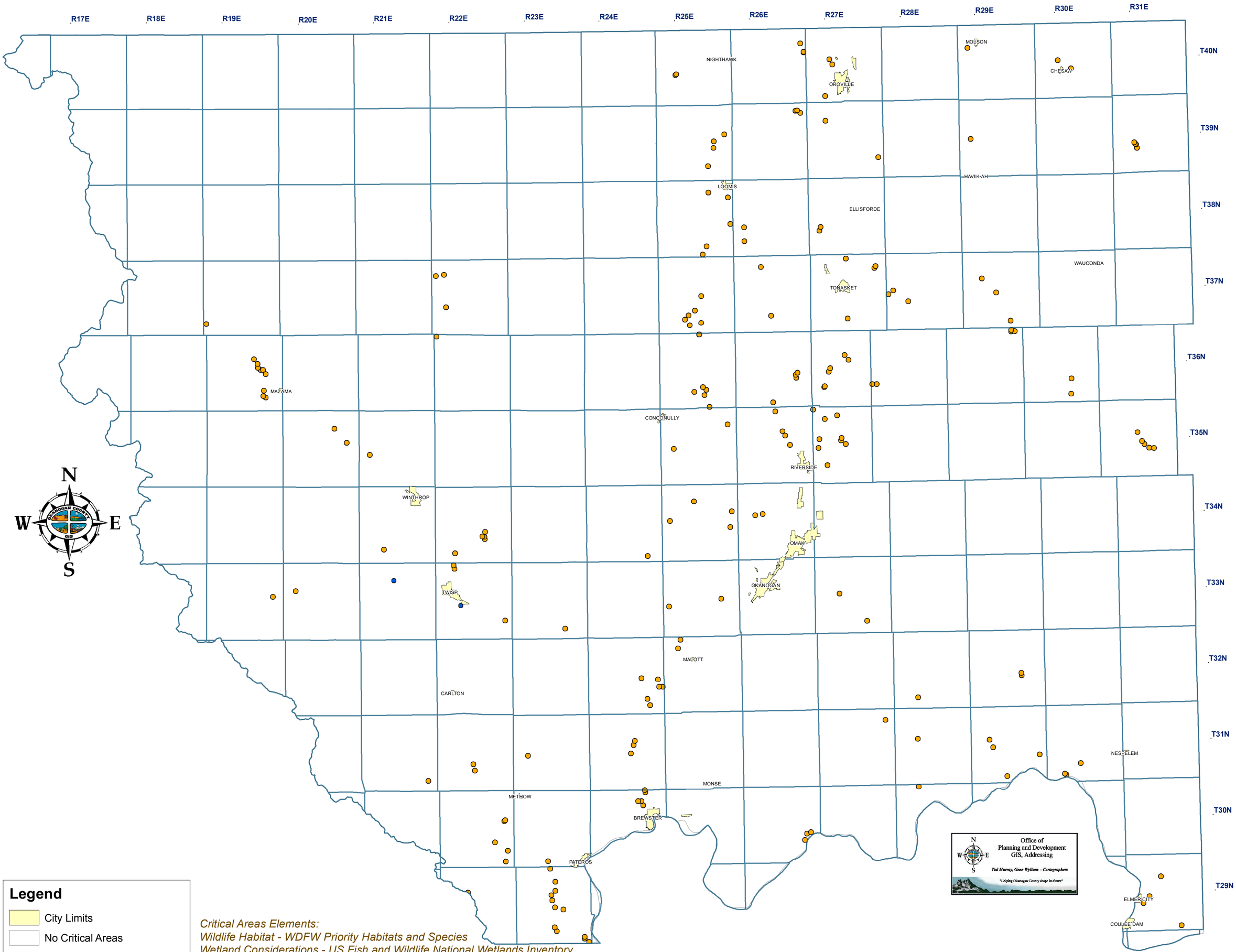

Critical Areas Elements:
Wildlife Habitat - WDFW Priority Habitats and Species
Wetland Considerations - US Fish and Wildlife National Wetlands Inventory
Flood Hazard Areas - FEMA Flood Zone Designations
Slope Stability - USGS Digital Elevation Model (Spatial Analysis/Calculate Slope)
Riparian Buffers - DNR Forest Practices Water Typing
Landslide - WA-DNR Forest Practices Division

Wildlife Habitat - Level 2

COMPREHENSIVE PLAN

August 09, 2012

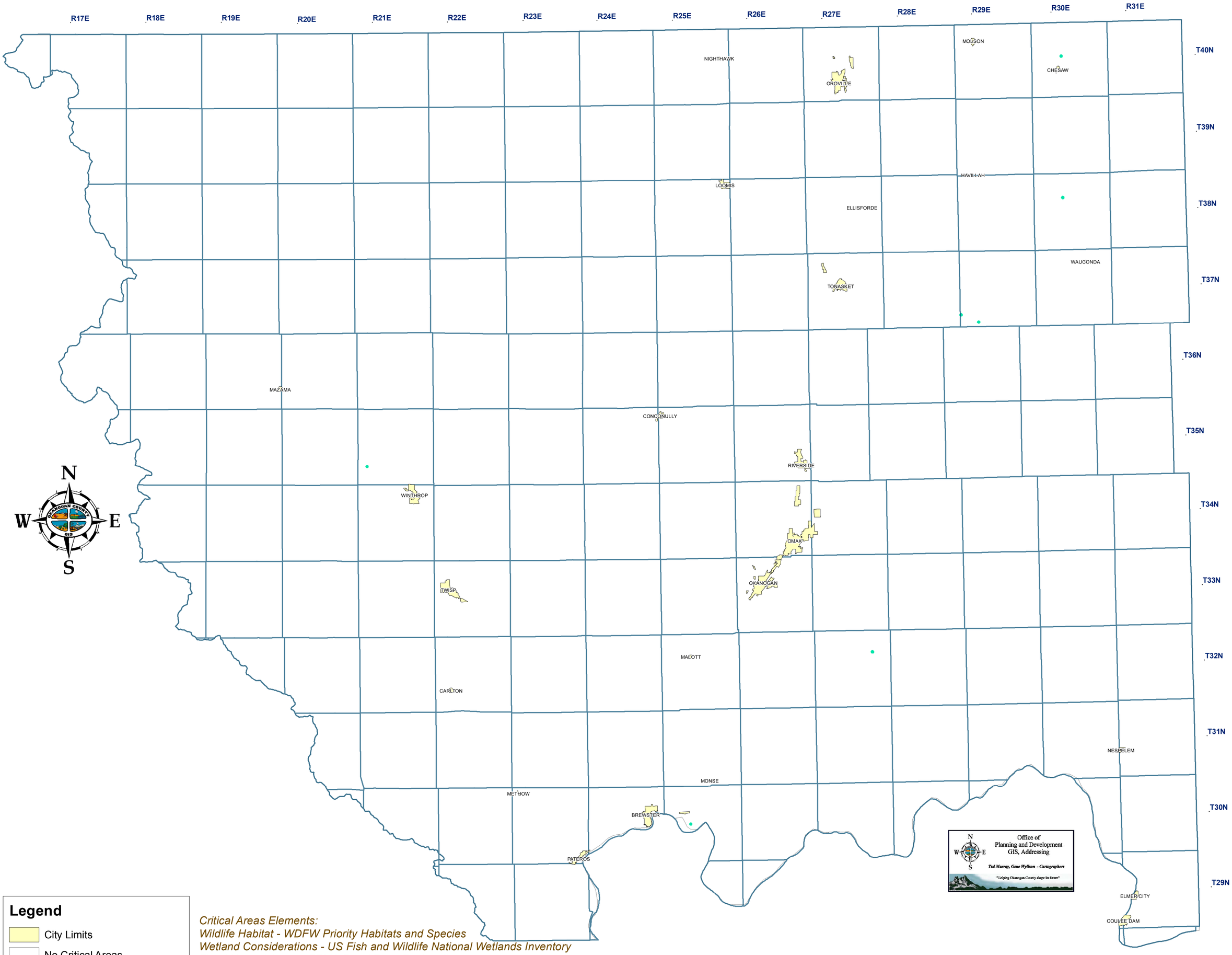

COMPREHENSIVE PLAN

Legend

- City Limits
- No Critical Areas

PHS - Observation areas

- Great blue heron

Critical Areas Elements:
Wildlife Habitat - WDFW Priority Habitats and Species
Wetland Considerations - US Fish and Wildlife National Wetlands Inventory
Flood Hazard Areas - FEMA Flood Zone Designations
Slope Stability - USGS Digital Elevation Model (Spatial Analysis/Calculate Slope)
Riparian Buffers - DNR Forest Practices Water Typing
Landslide - WA-DNR Forest Practices Division

Wildlife Habitat - Level 2

August 09, 2012

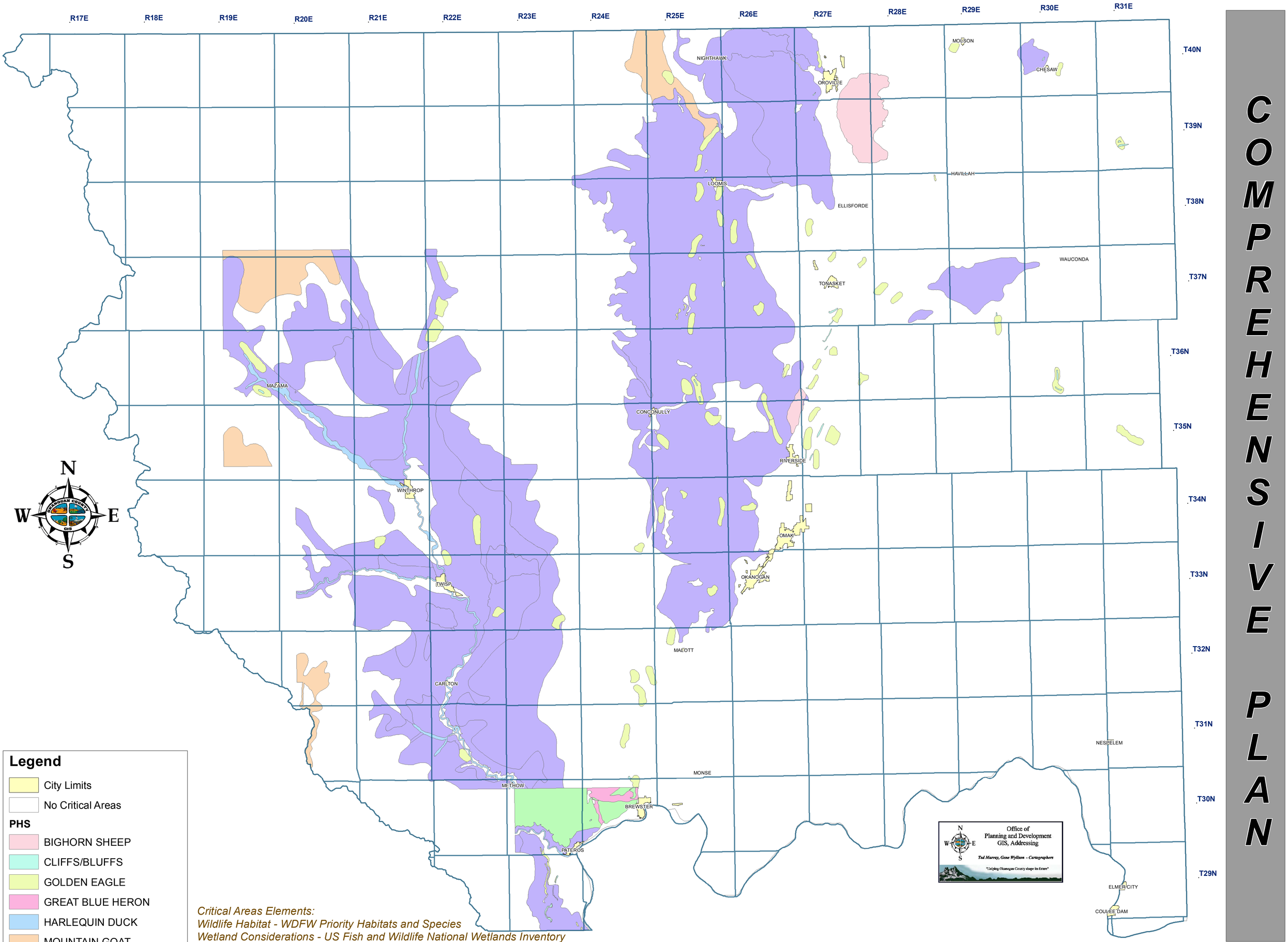
R17E
R18E
R19E
R20E
R21E
R22E
R23E
R24E
R25E
R26E
R27E
R28E
R29E
R30E
R31E
T40N
T39N
T38N
T37N
T36N
T35N
T34N
T33N
T32N
T31N
T30N
T29N
NIGHTHAWK
OROVILLE
MOLSON
CHESAW
HAVILLAH
LOOMIS
ELLISFORDE
WAUCONDA
TONASKET
MAZAMA
CONCONULLY
RIVERSIDE
WINTHROP
OMAK
OKANOGAN
TWISP
MALOTT
CARLTON
NESPELEM
MONSE
METHOW
BREWSTER
PATEROS
ELMER CITY
COULEE DAM
N
W
E
S
Legend
City Limits
No Critical Areas
PHS
BIGHORN SHEEP
CLIFFS/BLUFFS
GOLDEN EAGLE
GREAT BLUE HERON
HARLEQUIN DUCK
MOUNTAIN GOAT
MULE DEER
SHRUB-STEPPE
Office of
Planning and Development
GIS, Addressing
Ted Murray, Gene Wyllson - Cartographers
"Helping Okanogan County shape its future"
Critical Areas Elements:
Wildlife Habitat - WDFW Priority Habitats and Species
Wetland Considerations - US Fish and Wildlife National Wetlands Inventory
Flood Hazard Areas - FEMA Flood Zone Designations
Slope Stability - USGS Digital Elevation Model (Spatial Analysis/Calculate Slope)
Riparian Buffers - DNR Forest Practices Water Typing
Landslide - WA-DNR Forest Practices Division
Wildlife Habitat - Level 2
August 09, 2012
COMPREHENSIVE PLAN

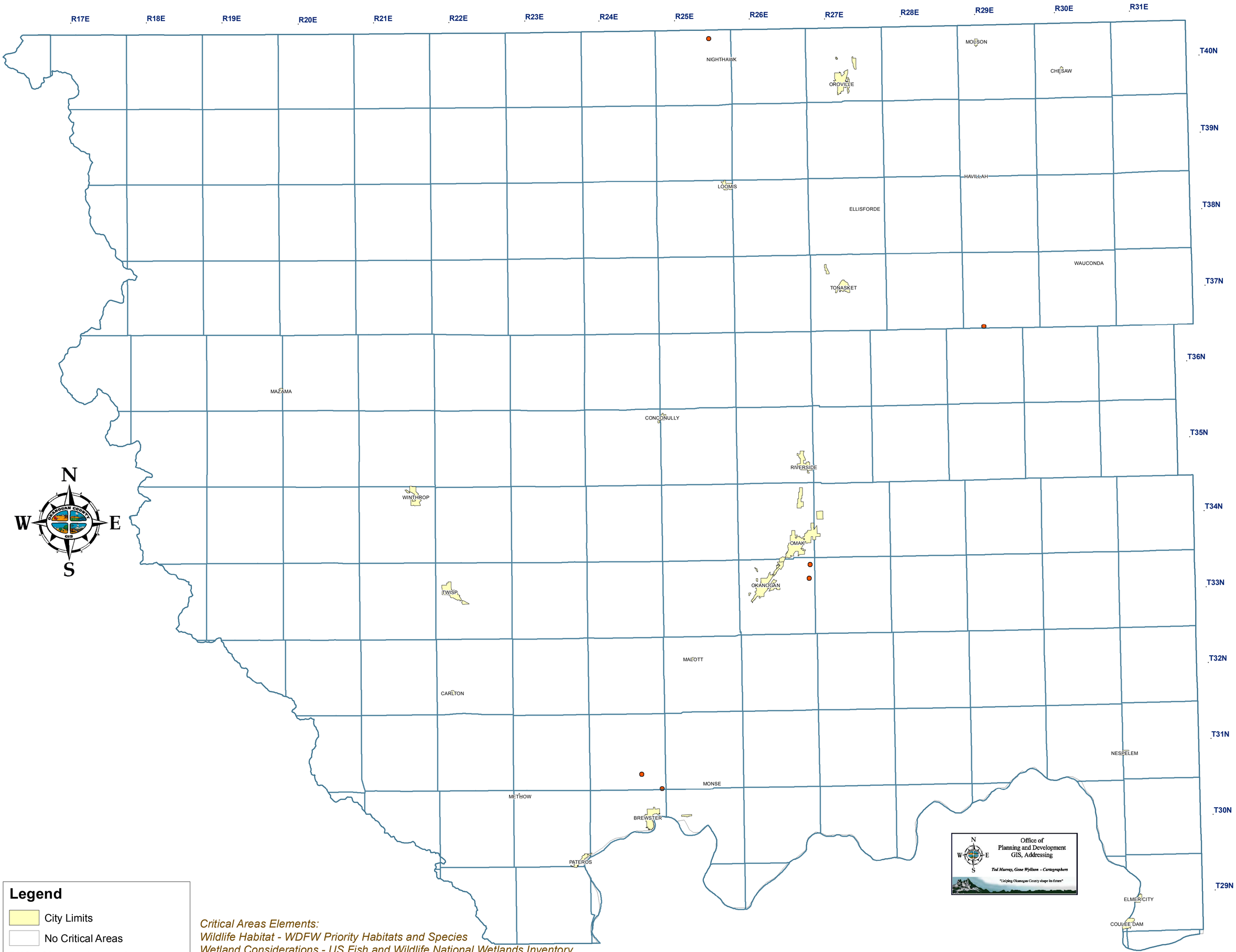

COMPREHENSIVE PLAN

Legend

- City Limits
- No Critical Areas

PHS - Observations points

COMNAME

- Long-billed curlew

Critical Areas Elements:
Wildlife Habitat - WDFW Priority Habitats and Species
Wetland Considerations - US Fish and Wildlife National Wetlands Inventory
Flood Hazard Areas - FEMA Flood Zone Designations
Slope Stability - USGS Digital Elevation Model (Spatial Analysis/Calculate Slope)
Riparian Buffers - DNR Forest Practices Water Typing
Landslide - WA-DNR Forest Practices Division

Wildlife Habitat - Level 3

August 09, 2012

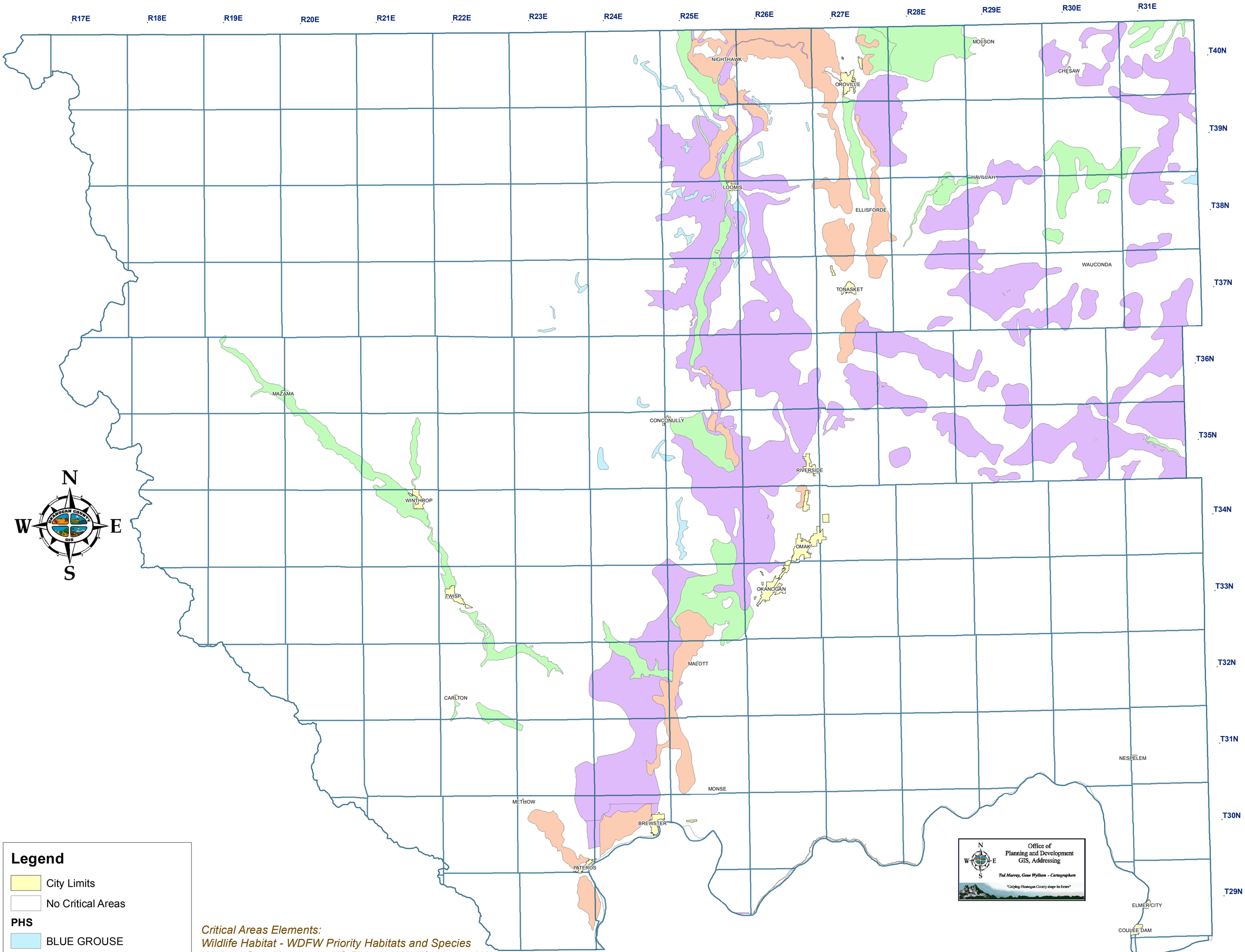

COMPREHENSIVE PLAN

Legend

- City Limits
- No Critical Areas

PHS

- BLUE GROUSE
- CHUKAR
- MULE DEER
- NW WHITE-TAILED DEER

Critical Areas Elements:
Wildlife Habitat - WDFW Priority Habitats and Species
Wetland Considerations - US Fish and Wildlife National Wetlands Inventory
Flood Hazard Areas - FEMA Flood Zone Designations
Slope Stability - USGS Digital Elevation Model (Spatial Analysis/Calculate Slope)
Riparian Buffers - DNR Forest Practices Water Typing
Landslide - WA-DNR Forest Practices Division

Wildlife Habitat - Level 3

August 09, 2012

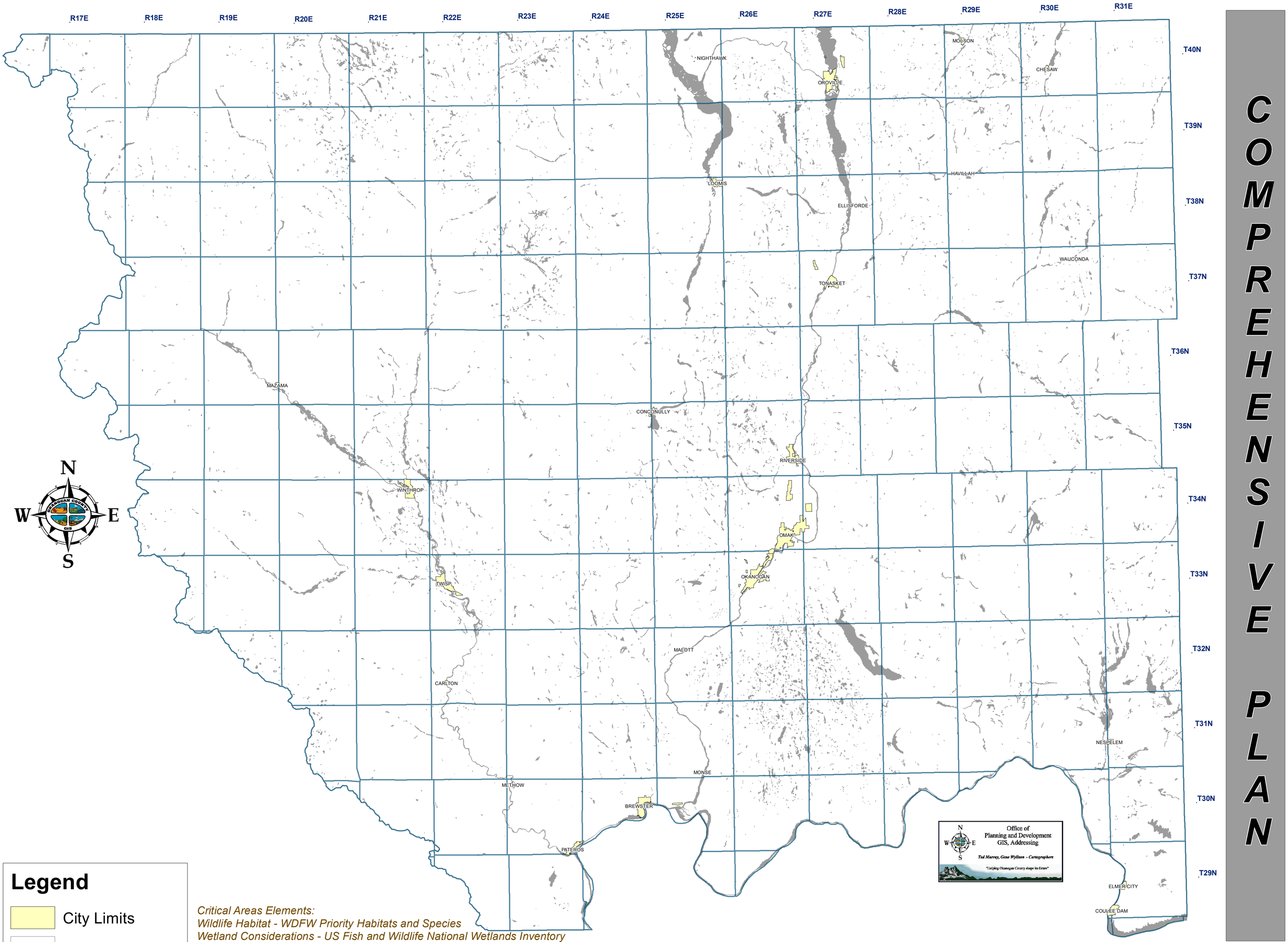

COMPREHENSIVE PLAN

Legend

- City Limits
- No Critical Areas
- NWI

Critical Areas Elements:
Wildlife Habitat - WDFW Priority Habitats and Species
Wetland Considerations - US Fish and Wildlife National Wetlands Inventory
Flood Hazard Areas - FEMA Flood Zone Designations
Slope Stability - USGS Digital Elevation Model (Spatial Analysis/Calculate Slope)
Riparian Buffers - DNR Forest Practices Water Typing
Landslide - WA-DNR Forest Practices Division

Wetlands Considerations

August 09, 2012

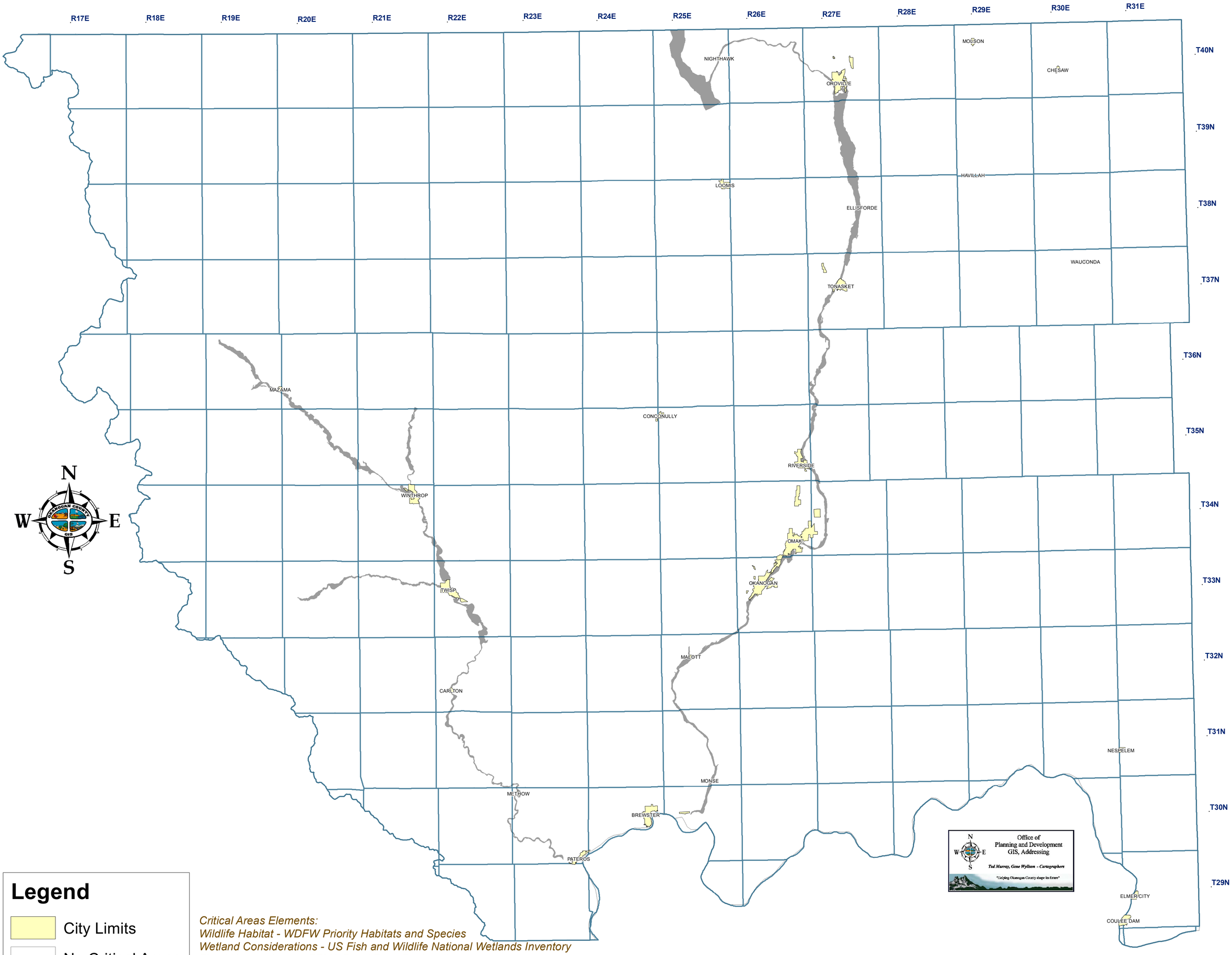

COMPREHENSIVE PLAN

Legend

- City Limits
- No Critical Areas
- FEMA

Critical Areas Elements:
Wildlife Habitat - WDFW Priority Habitats and Species
Wetland Considerations - US Fish and Wildlife National Wetlands Inventory
Flood Hazard Areas - FEMA Flood Zone Designations
Slope Stability - USGS Digital Elevation Model (Spatial Analysis/Calculate Slope)
Riparian Buffers - DNR Forest Practices Water Typing
Landslide - WA-DNR Forest Practices Division

Flood Hazard Areas

August 09, 2012

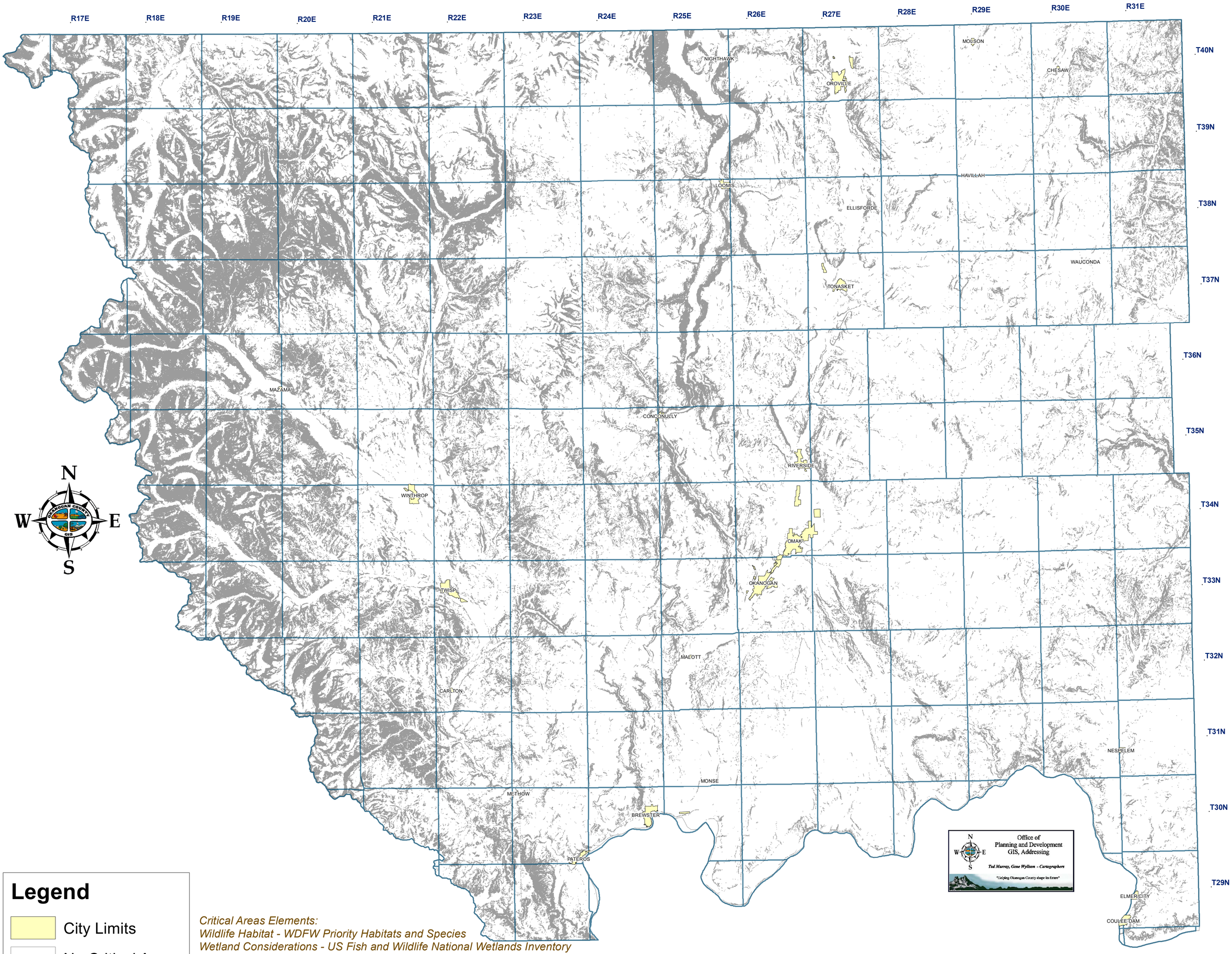

COMPREHENSIVE PLAN

Legend

- City Limits
- No Critical Areas
- Slopes over 30%

Critical Areas Elements:
Wildlife Habitat - WDFW Priority Habitats and Species
Wetland Considerations - US Fish and Wildlife National Wetlands Inventory
Flood Hazard Areas - FEMA Flood Zone Designations
Slope Stability - USGS Digital Elevation Model (Spatial Analysis/Calculate Slope)
Riparian Buffers - DNR Forest Practices Water Typing
Landslide - WA-DNR Forest Practices Division

Slope Stability

August 09, 2012

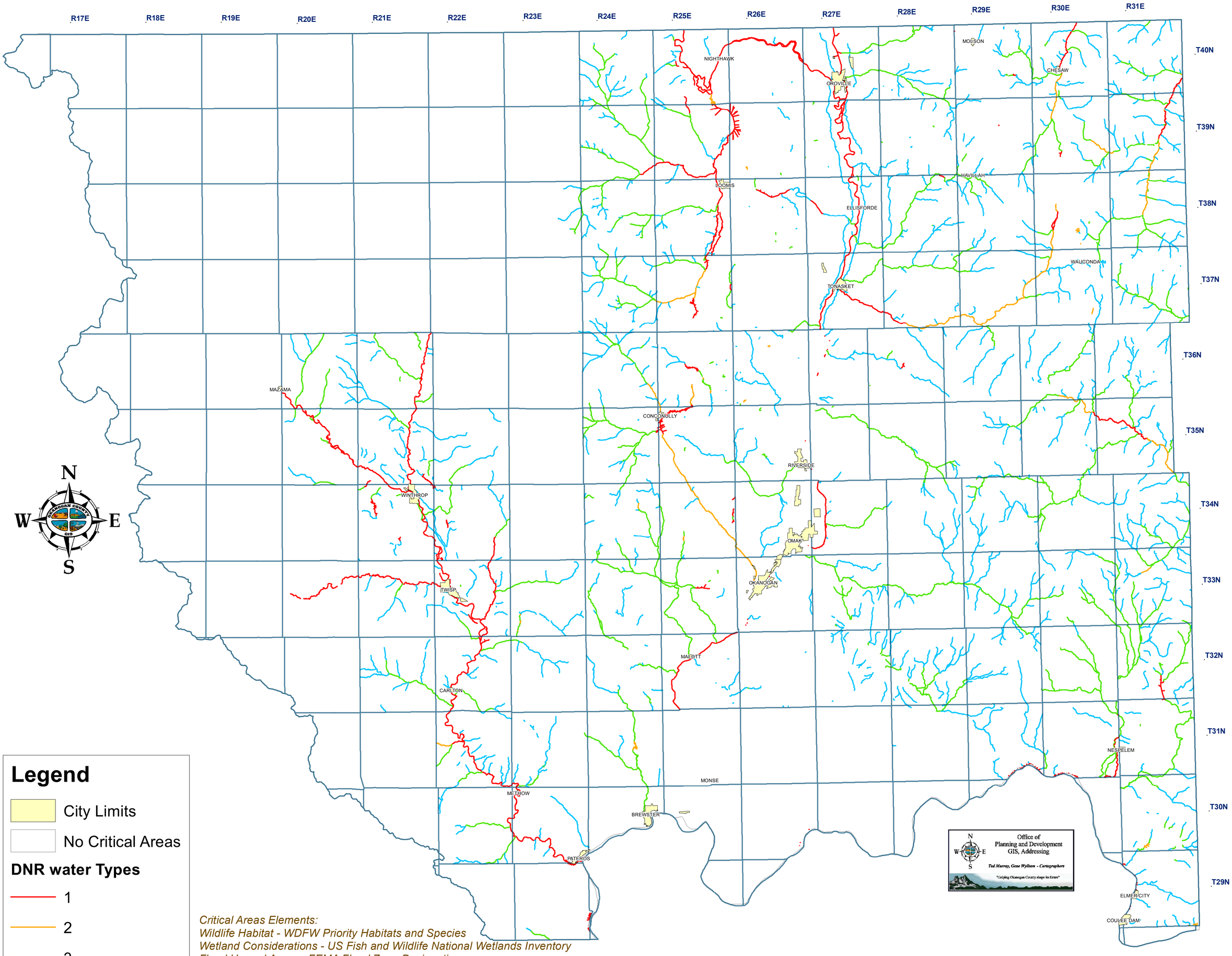

COMPREHENSIVE PLAN

Legend

- City Limits
- No Critical Areas

DNR water Types

- 1
- 2
- 3
- 4

Critical Areas Elements:
Wildlife Habitat - WDFW Priority Habitats and Species
Wetland Considerations - US Fish and Wildlife National Wetlands Inventory
Flood Hazard Areas - FEMA Flood Zone Designations
Slope Stability - USGS Digital Elevation Model (Spatial Analysis/Calculate Slope)
Riparian Buffers - DNR Forest Practices Water Typing
Landslide - WA-DNR Forest Practices Division

Riparian Buffers

August 09, 2012

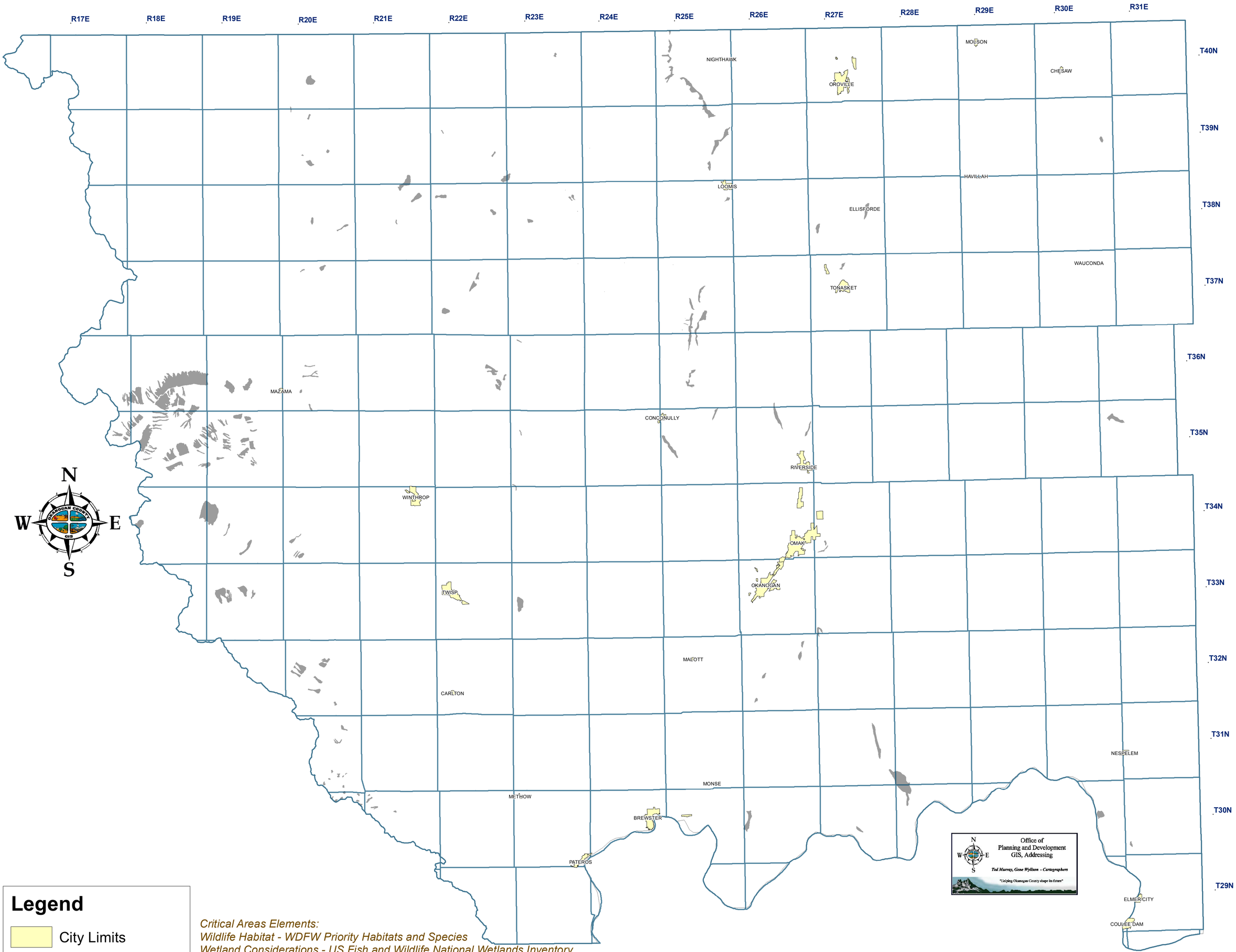

COMPREHENSIVE PLAN

Legend

- City Limits
- No Critical Areas
- Landslide Inventory

Critical Areas Elements:
Wildlife Habitat - WDFW Priority Habitats and Species
Wetland Considerations - US Fish and Wildlife National Wetlands Inventory
Flood Hazard Areas - FEMA Flood Zone Designations
Slope Stability - USGS Digital Elevation Model (Spatial Analysis/Calculate Slope)
Riparian Buffers - DNR Forest Practices Water Typing
Landslide - WA-DNR Forest Practices Division

Geologically Hazardous Areas

August 09, 2012

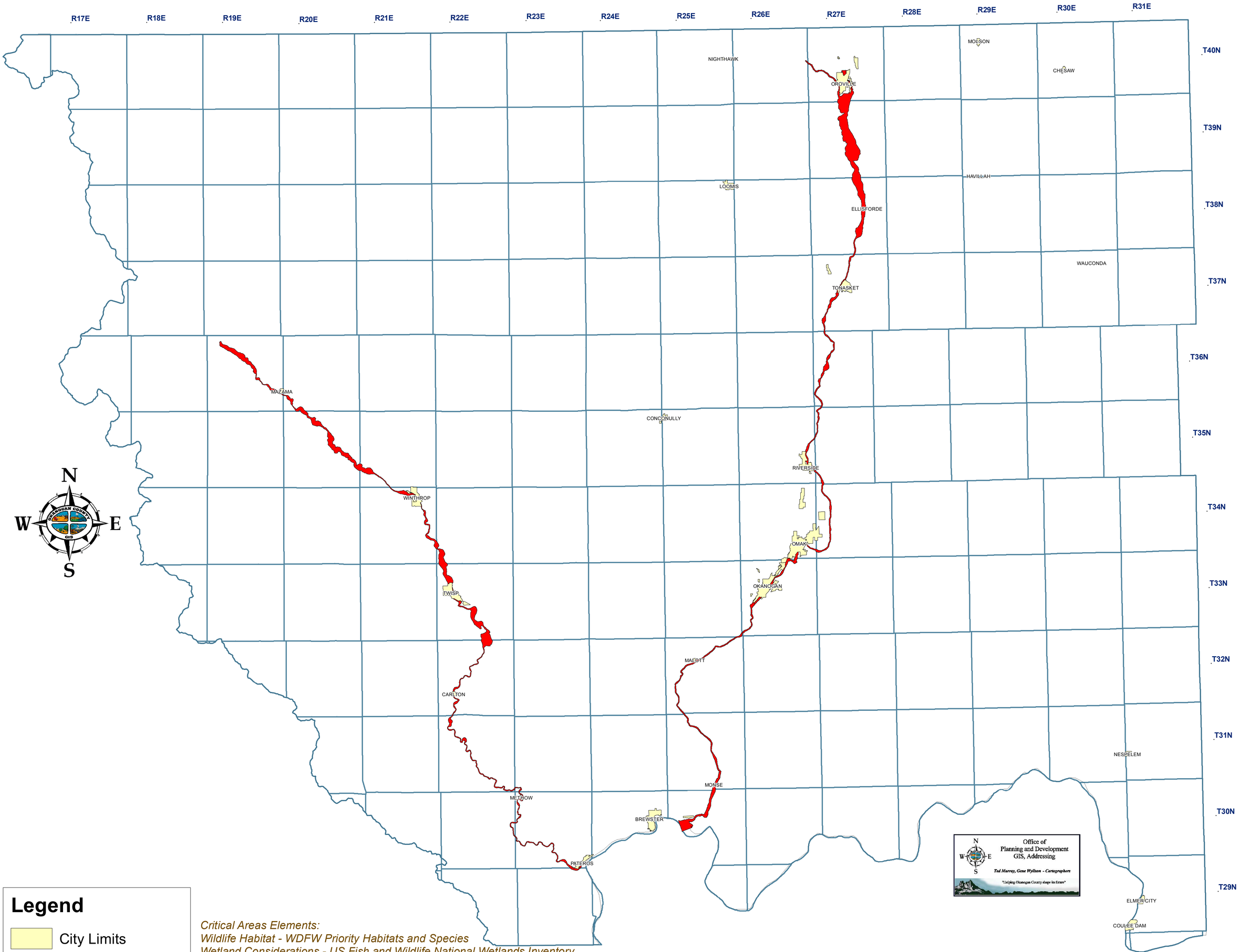

COMPREHENSIVE PLAN

Legend

- City Limits
- CMZ Severe
- No Critical Areas

Critical Areas Elements:
Wildlife Habitat - WDFW Priority Habitats and Species
Wetland Considerations - US Fish and Wildlife National Wetlands Inventory
Flood Hazard Areas - FEMA Flood Zone Designations
Slope Stability - USGS Digital Elevation Model (Spatial Analysis/Calculate Slope)
Riparian Buffers - DNR Forest Practices Water Typing
Landslide - WA-DNR Forest Practices Division

Geologically Hazardous Areas

August 09, 2012

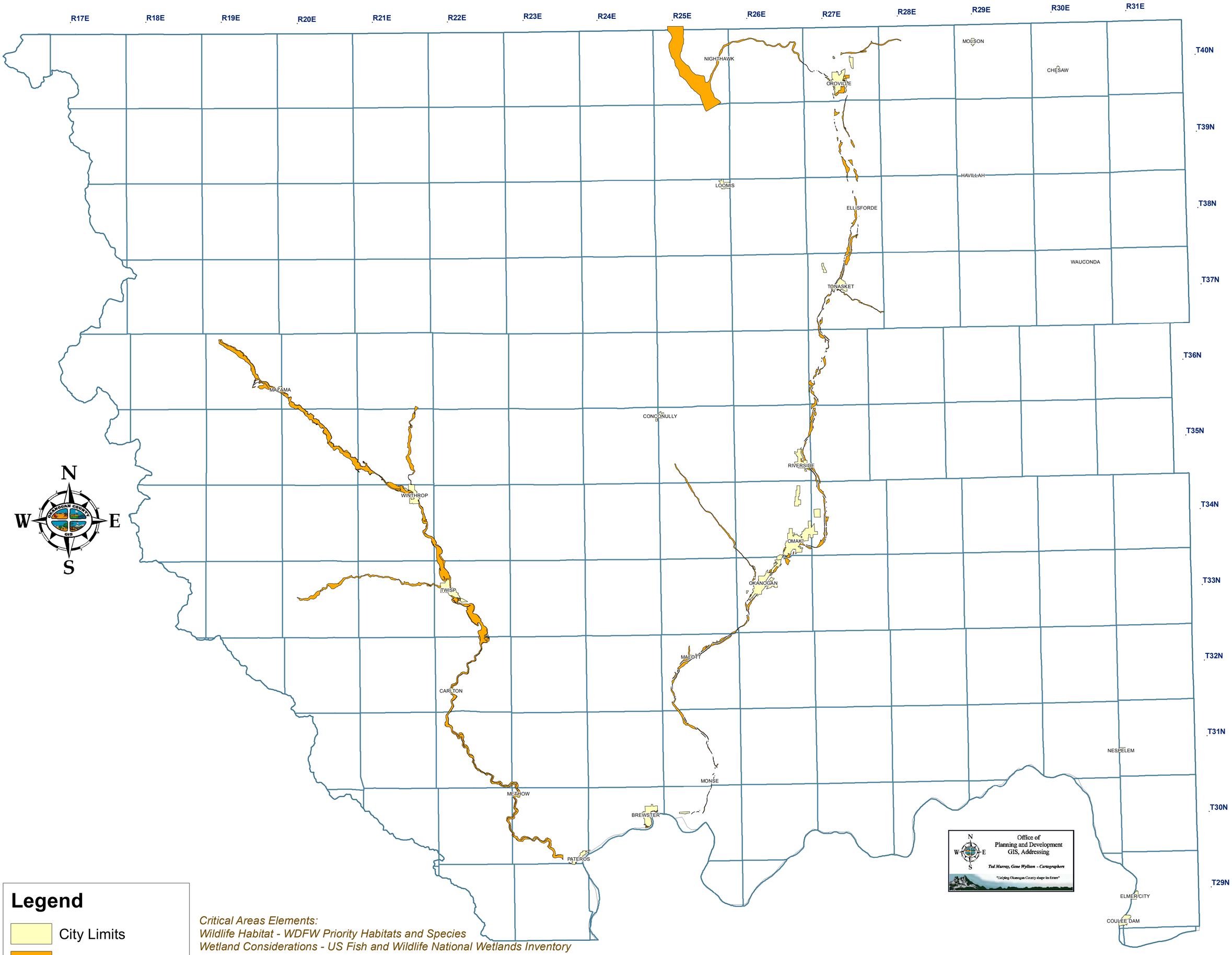

COMPREHENSIVE PLAN

Legend

- City Limits
- CMZ Moderate
- No Critical Areas

Critical Areas Elements:
Wildlife Habitat - WDFW Priority Habitats and Species
Wetland Considerations - US Fish and Wildlife National Wetlands Inventory
Flood Hazard Areas - FEMA Flood Zone Designations
Slope Stability - USGS Digital Elevation Model (Spatial Analysis/Calculate Slope)
Riparian Buffers - DNR Forest Practices Water Typing
Landslide - WA-DNR Forest Practices Division

Geologically Hazardous Areas

August 09, 2012