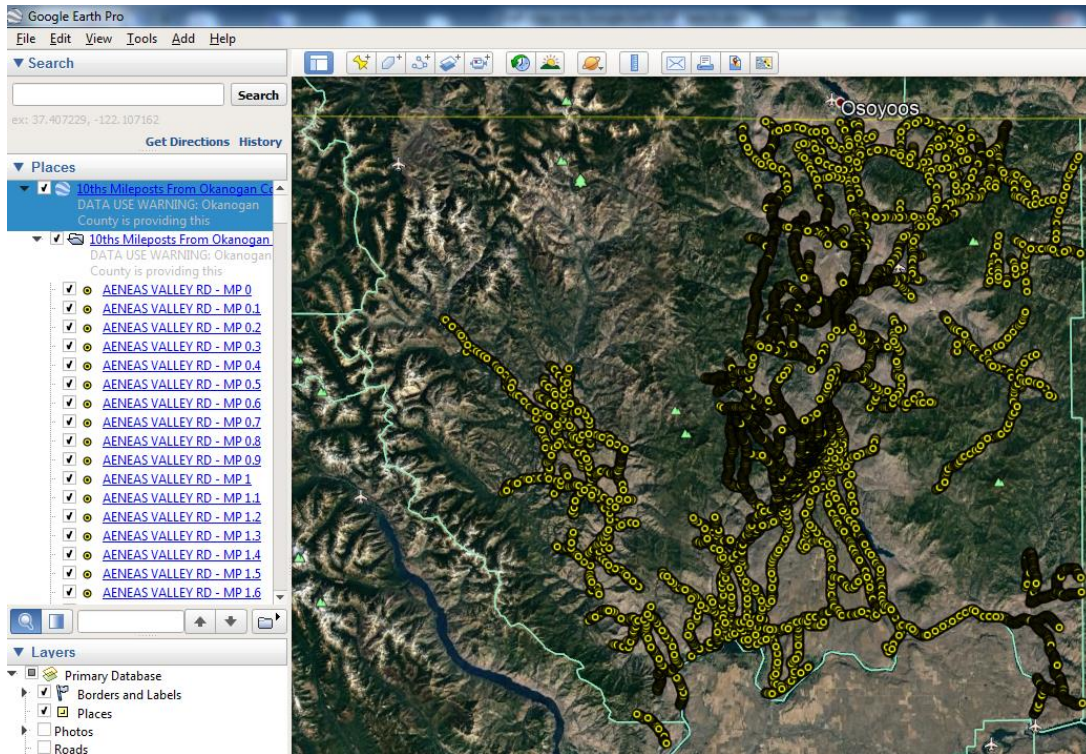


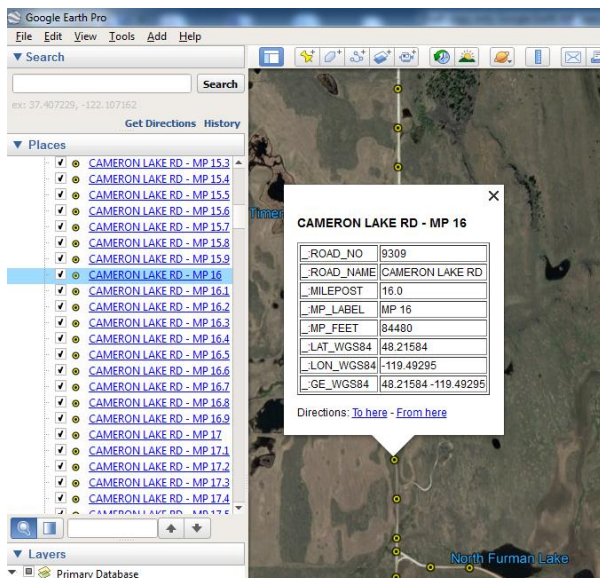
How to advance through list of road names using Google Earth search field

This information is intended to be used with [10ths Mileposts Okanogan County Public Works Road Log.kmz](#). To open this file you must have Google Earth installed on your computer. The file link can be found on the left side of [Okanogan County Dept. of Public Works Home Page](#).

At start up every 10th milepost point is displayed as points on the aerial. On the left is a list of county roads in alphabetical order. Each road name has each 10th milepost beginning at milepost 0.0 and ends on the last available 10th milepost. **These points only overlay roads referenced in the Okanogan County Public Works Road Log. Points are not intended to define Okanogan County Jurisdiction.** Intent is to assist in locating areas that may be affected by such things as weight restrictions, water over roadway etc...

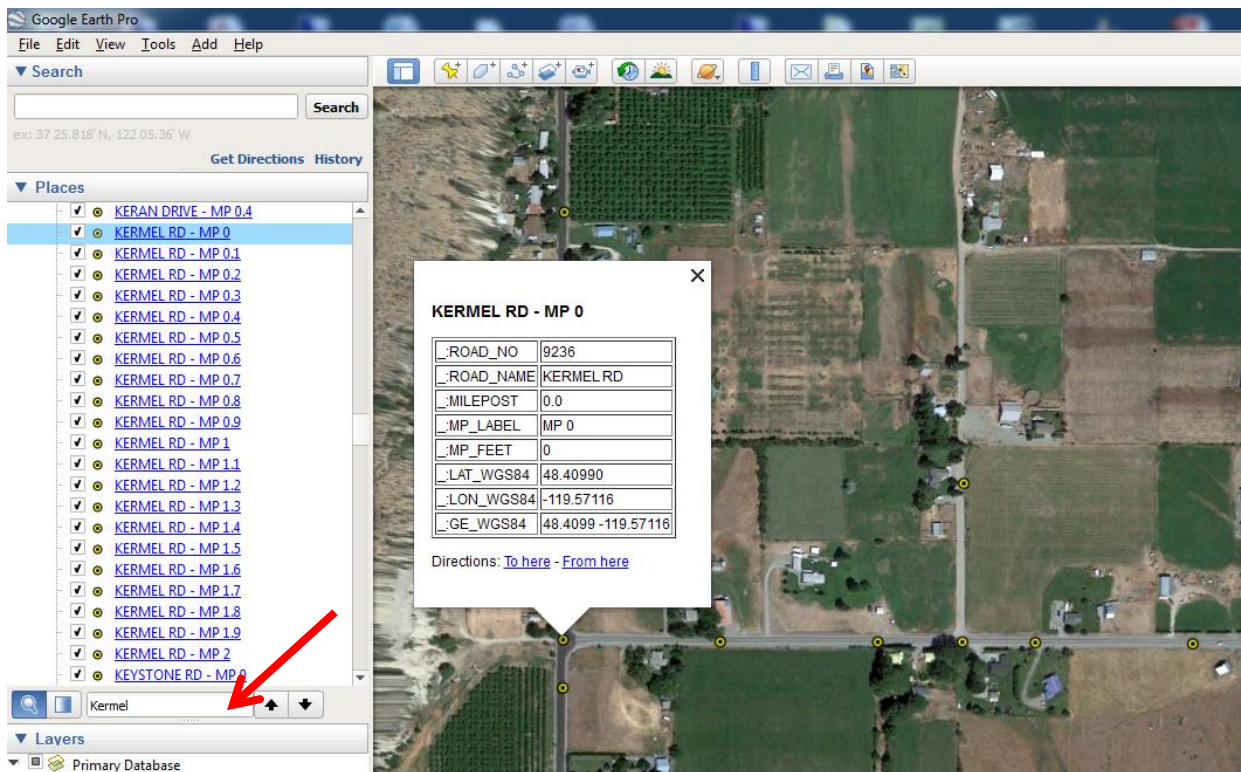


Use mouse wheel to zoom in. Hold down left mouse button to drag aerial to desired location. Next click on a point, a tag pops up with milepost and other information. Notice the road name list moves to selected point.



If you know the county road name you can use the search field.
(red arrow points to this field in screenshot below)

As you type the name, notice the road name list drops to the matching characters available. When the road name appears notice next to each name is a 10th milepost listed. Double mouse clicking on the name moves the aerial to that location and opens a tag with milepost and other information.



DATA USE WARNING: Okanogan County is providing this information in good faith and shall in no event be liable for any lost profits, and special, indirect or consequential damages to any party, arising out of or in connection with the use or the inability to use the data hereon or the services provided. Okanogan County provides this data and it's services as a convenience to it's customers. Furthermore, Okanogan County reserves the right to change, revise, or otherwise discontinue published data and/or these services at any time without further notice. Information distributed under this request constitutes as a public document, subject only to the restrictions imposed in accordance with the limitations of the Washington Public Disclosure Laws RCW 42.17 Public Disclosure Act. The contents on the digital media is public information and shall not be packaged for any for profit activity or product, subject only to the restrictions imposed in accordance with the limitations of the Washington Public Disclosure Laws (RCW 42.17 Public Disclosure Act).