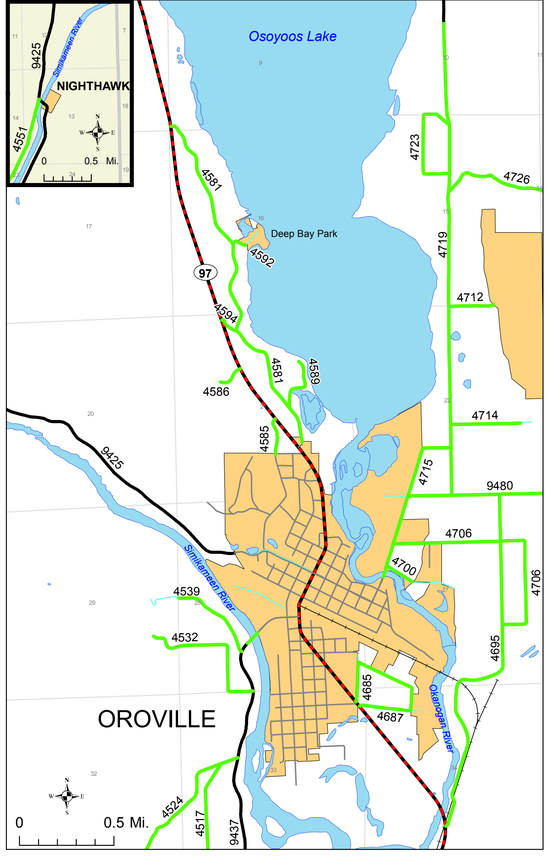

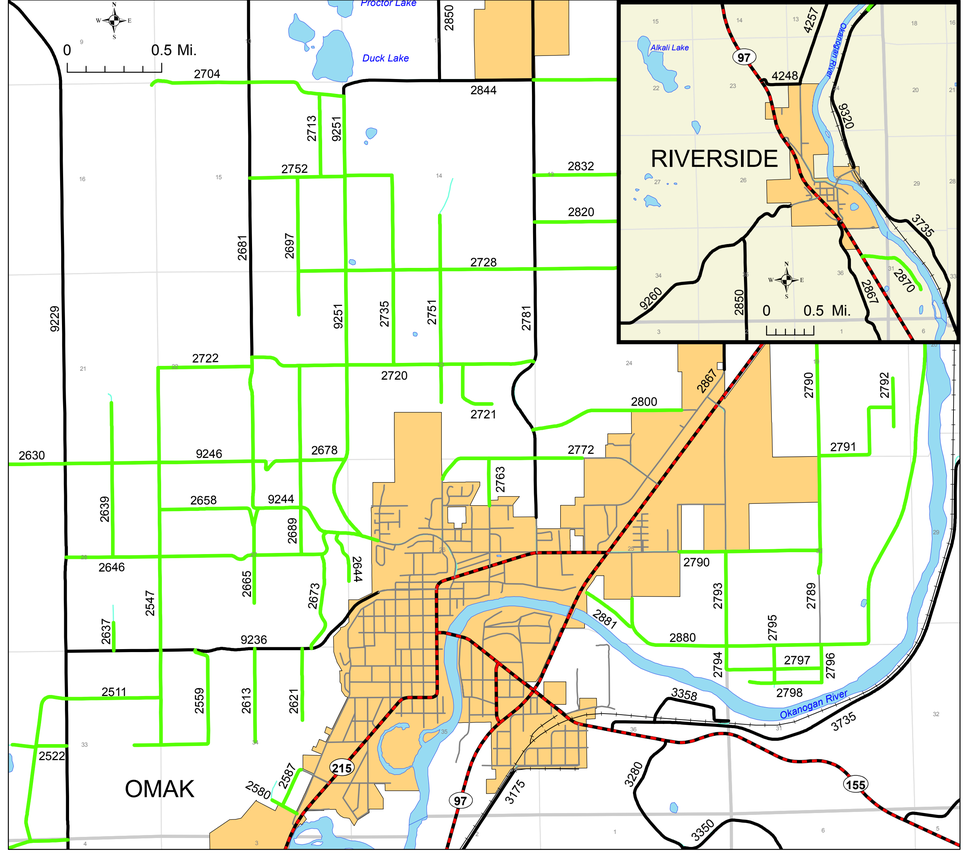

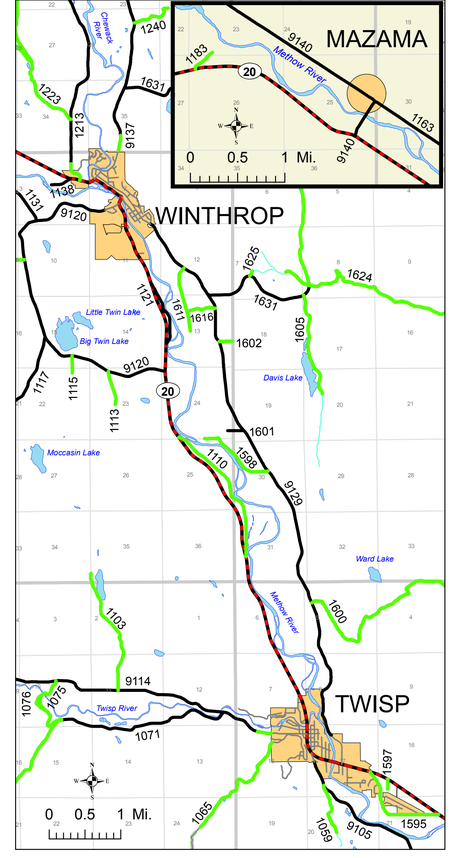

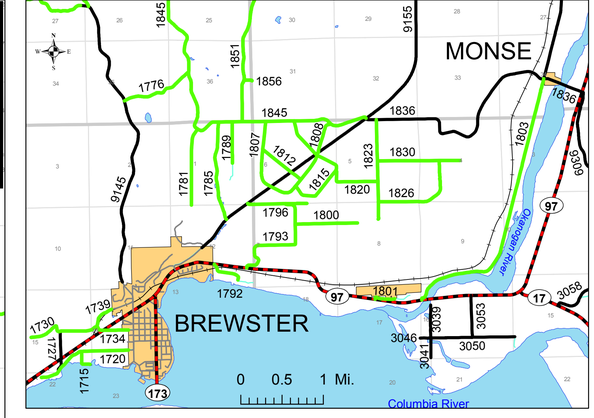

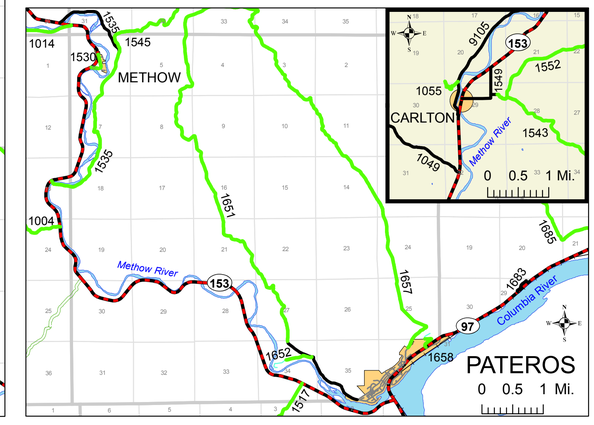

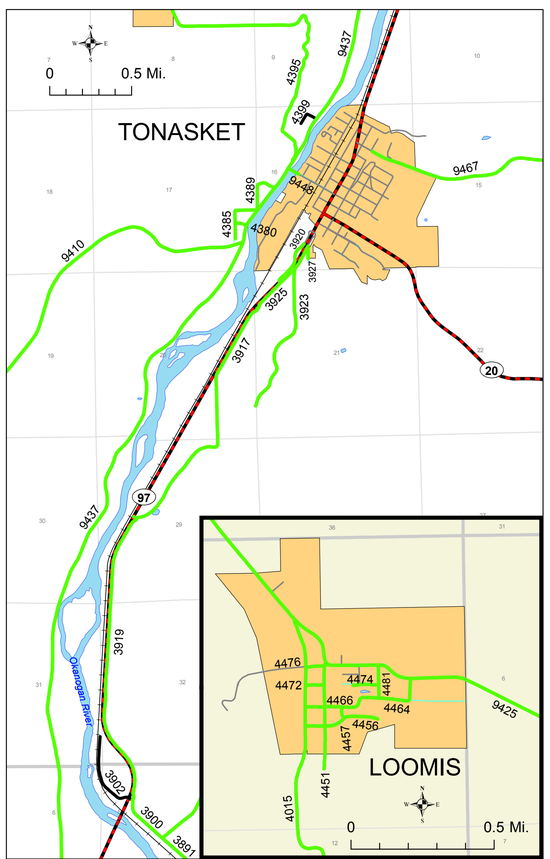

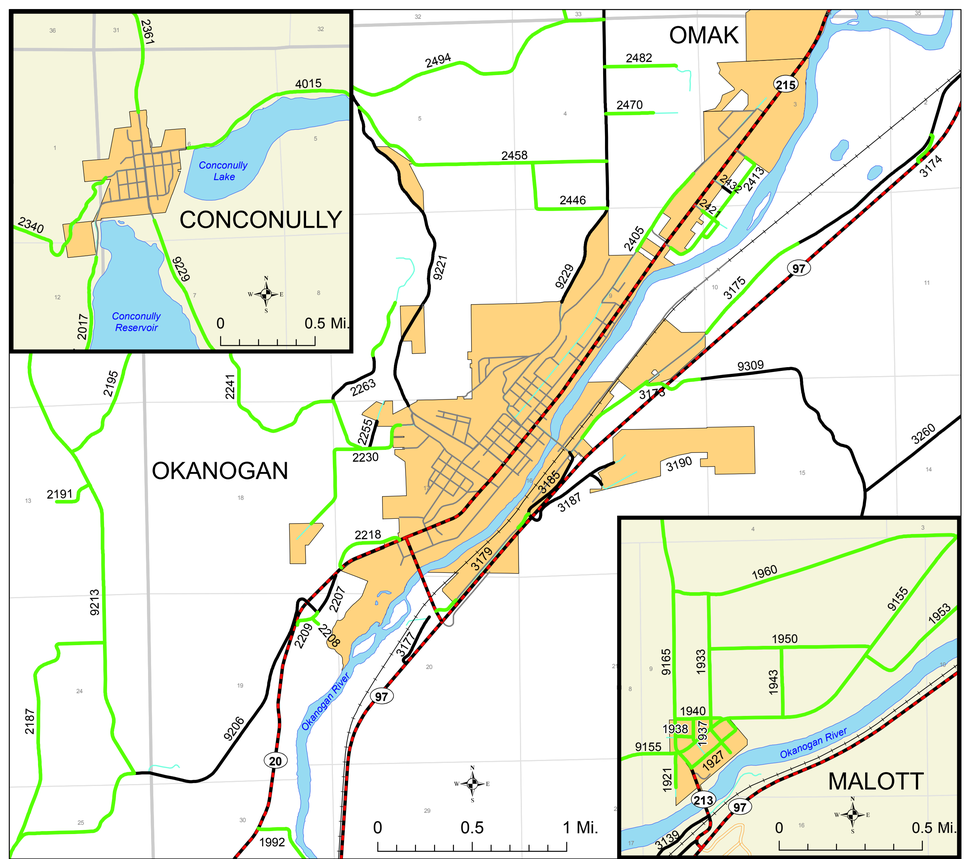

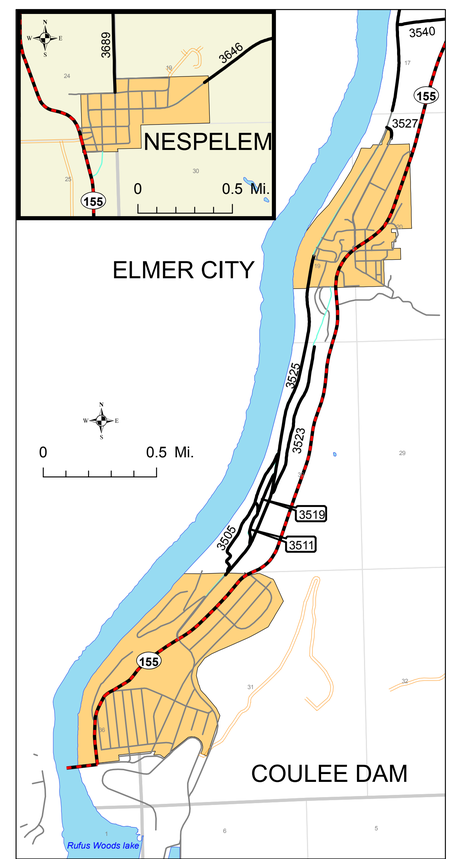

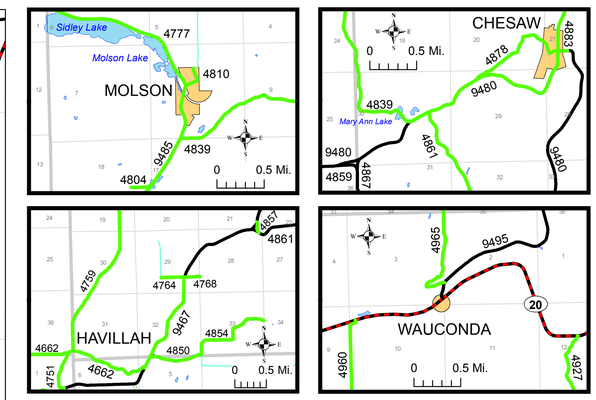

County Road System Near Towns Of Okanogan County

Vicinity Map of Town Locations

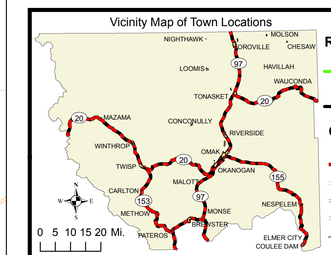

Page 2 of 2 ORV Route Maps

See Pg. 1 for all of Okanogan County with index of county roads numbers.

Legend

Roads Under County Jurisdiction

- County Roads Open to Licensed ORVs
- County Roads Not Open to ORVs

Other Roads (Not County Jurisdiction)

Check with appropriate agency for ORV status.

- State Highway
- BIA
- DNR
- USFS
- City Street
- Railroad
- Unknown

NOTICE:
The information displayed on this map is for evaluation purposes only and does not represent actual surveyed boundaries or locations. Okanogan County does not grant permission for the reproduction of the information. Map features from all sources have been adjusted to achieve the "best fit ". While great care was taken in this process, maps from different sources rarely agree as to the precise location of geographic features.

July 3, 2014